

+NOTICE!!

These documents have been scanned!

Do not place un-scanned documents beneath this notice!

Do not remove this notice from this file!

GPO Jacket No. 560-102
Print Order 61540
Rise Business Services, LLC
Job=AZ15 7/15/2019



Box Number= AZ15163



Claim Begin-End: AMC338324-AMC338325

1 Initial Receipt



AZ15163-10

AMC337218-AMC338324

Date Prepared: August 14, 1996

Lead A MC Number: A MC 338324

Ending A MC Number: A MC 338325

CLAIM INDEX

SERIAL NUMBER

CLAIM NAME

CLAIMANT'S NAME

A MC 338324

FAYRO 97

PAUL L. ROBERTS
FAYE M. ROBERTS

A MC 338325

FAYRO 98

PAUL L. ROBERTS
FAYE M. ROBERTS
DAVID G. ROBERTS

UNITED STATES
DEPARTMENT OF THE INTERIOR
BUREAU OF LAND MANAGEMENT

RECEIPT AND ACCOUNTING ADVICE TC/AZ

NO. **2190273**⁵

LOCATION & SERVICE FEE (2)	2	3	11	50.00
CLAIM MAINTENANCE FEE 1996 (2)	2	3	12	20.00
	2	3	13	200.00

Subject:

Applicant:

FAYE/PAUL ROBERTS
2821 WYANDOTTE
LAS VEGAS, NV 89102

SAME AS CK. #3570
702-876-3907

Remitter:

ENTERED IN COMPUTER

3-29-96 Skivas JB

Assignor:

LEASE MANAGEMENT DATA NEW UPDATE PAYMENT

ORIGINAL SERIAL NO.	ASG.	TYPE	ST.	CTY.	FUND SYMBOL	ACRES/UNITS	RATE
AMC 338324-338325							

AMOUNT	ANV. DATE	EXP. DATE	BILL CYC.	S/C	DISTRICT	NEXT BILL	MISC. DATA	U of M	ACTUAL UNITS

ASSIGNMENT SERIAL NO.	ASG.	TYPE	ST.	CTY.	FUND SYMBOL	ACRES/UNITS	RATE

AMOUNT	ANV. DATE	EXP. DATE	BILL CYC.	S/C	DISTRICT	NEXT BILL	MISC. DATA	U of M	ACTUAL UNITS

APPLY REMITTANCE

ACTION	FUND SYMBOL	CTY.	AMOUNT
FILING FEE			
RENTAL			
UNEARNED			
REFUND			
TOTAL			
AMOUNT DUE			

Remarks:

BY:

DATE:

- Lease in Escrow?
- KGS?
- Auto Escalates?
- Auto Renew?

- Of Interest?
- Operating Rights?
- Operator
- Bond Filed?

FOR MMS USE ONLY

BILLEE	FOREST REFUGE
NUMBER	
OCS SECTION	
CODE	

AMC - 338324-5

Paul Roberts

~~520~~ -
H.

314-724-3528

NOTICE!!

These documents have been scanned!

Do not place un-scanned documents beneath this notice!

Do not remove this notice from this file!

GPO Jacket No. 560-102
Print Order 61540
Rise Business Services, LLC
Job=AZ15 7/15/2019



Box Number= AZ15163



Claim Begin-End: AMC338324-AMC338325

2 Correspondence



AZ15163-10

AMC337218-AMC338324



United States Department of the Interior

BUREAU OF LAND MANAGEMENT

Arizona State Office

One North Central Avenue, Suite 800

Phoenix, Arizona 85004-4427

www.blm.gov/az/

OCT 10 2018



In Reply Refer To:

3800 (9200) RM

AMC2154, AMC8580, AMC92863, AMC97284, AMC338324, AMC344095

CERTIFIED MAIL - RETURN RECEIPT REQUESTED No. 9214 8901 9403 8373 6881 11

NOTICE

PAUL AND FAYE ROBERTS	:	This Notice Affects Those Claims
700 AMARILLO AVE	:	Shown in the Block Below.
PAHRUMP, NV 89048-5511	:	

AMC2154, AMC2156, AMC8580, AMC92863, AMC92865, AMC92866, AMC97287,

AMC338324, AMC344095

FAYRO #1, YELLOW NUGGET, GOLDEN MISS FIT, FAYRO #2, FAYRO #4, FAYRO #5,
GOLDEN FINK, FAYRO #97, FAYRO #3

Maintenance Fee Waiver Held for Rejection

This office received the Maintenance Fee Waiver Certification (waiver) for the above listed mining claim(s). The waiver is not properly completed and does not meet the annual filing requirements.

In accordance with 43 Code of Federal Regulations (CFR) 3835.10, the name, address, and original signatures of all owners of the mining claim must be included on the waiver form. Please correct the discrepancy as noted below:


The waiver was filed on a form that has expired. You must provide the waiver information on the enclosed current form.

In order to correct the defect in the waiver, per 43 CFR 3835.93, you must provide this office with the requested information within 60 days of your receipt of this notice. If you are unable to provide this information, you have the option of paying the annual maintenance fee of \$155 per claim (\$155 per 20 acres for placer claims larger than 20 acres). If we do not receive the

requested corrections or the maintenance fees within the 60-day time frame, the claim(s) will be declared forfeited and closed.

If additional information is required, please contact RéAnn Myers at 602-417-9413. Please include your AMC serial number(s) on all correspondence.

Sincerely,



Lucas Lucero
Deputy State Director
Lands, Minerals and Energy Division



Date Produced: 10/22/2018

ConnectSuite Inc.:

The following is the delivery information for Certified Mail™/RRE item number 9214 8901 9403 8373 6881 11. Our records indicate that this item was delivered on 10/15/2018 at 04:41 p.m. in PAHRUMP, NV 89048. The scanned image of the recipient information is provided below.

Signature of Recipient :

A handwritten signature in black ink, appearing to be "M. M. O." with a large, sweeping flourish at the end.

Address of Recipient :

700
Amavillo

Thank you for selecting the Postal Service for your mailing needs. If you require additional assistance, please contact your local post office or Postal Service representative.

Sincerely,
United States Postal Service

The customer reference number shown below is not validated or endorsed by the United States Postal Service. It is solely for customer use.

Customer Reference Number: C1025973.5930977



United States Department of the Interior

BUREAU OF LAND MANAGEMENT

Arizona State Office

One North Central Avenue, Suite 800

Phoenix, Arizona 85004-4427

www.blm.gov/az/

OCT 10 2018



In Reply Refer To:

3800 (9200) RM

AMC338324, AMC339088, AMC430259

CERTIFIED MAIL - RETURN RECEIPT REQUESTED No. 9214 8901 9403 8373 6881 04

NOTICE

LARRY ROBERTS AND BARBARA LAGHA : This Notice Affects Those Claims
3391 W HARDY LN : Shown in the Block Below.
PAHRUMP, NV 89048-2816 :

AMC338325, AMC339088, AMC430259 - AMC430265
FAYRO #98, FAYRO #17A, FAYRO #14A, FAYRO #14B, FAYRO #15A, FAYRO #15B,
FAYRO #16A, FAYRO #16B, FAYRO #17C

Maintenance Fee Waiver Held for Rejection

This office received the Maintenance Fee Waiver Certification (waiver) for the above listed mining claim(s). The waiver is not properly completed and does not meet the annual filing requirements.

In accordance with 43 Code of Federal Regulations (CFR) 3835.10, the name, address, and original signatures of all owners of the mining claim must be included on the waiver form. Please correct the discrepancy as noted below:

The waiver was filed on a form that has expired. You must provide the waiver information on the enclosed current form.

In order to correct the defect in the waiver, per 43 CFR 3835.93, you must provide this office with the requested information within 60 days of your receipt of this notice. If you are unable to provide this information, you have the option of paying the annual maintenance fee of \$155 per claim (\$155 per 20 acres for placer claims larger than 20 acres). If we do not receive the requested corrections or the maintenance fees within the 60-day time frame, the claim(s) will be declared forfeited and closed.

If additional information is required, please contact RéAnn Myers at 602-417-9413. Please include your AMC serial number(s) on all correspondence.

Sincerely,

A handwritten signature in black ink, appearing to read "Lucas Lucero". The signature is fluid and cursive, with a long horizontal stroke at the end.

Lucas Lucero
Deputy State Director
Lands, Minerals and Energy Division



Date Produced: 10/22/2018

ConnectSuite Inc.:

The following is the delivery information for Certified Mail™/RRE item number 9214 8901 9403 8373 6881 04. Our records indicate that this item was delivered on 10/15/2018 at 05:46 p.m. in PAHRUMP, NV 89048. The scanned image of the recipient information is provided below.

Signature of Recipient :

A handwritten signature in black ink that reads "Larry W. Rote".

Address of Recipient :

A handwritten address in black ink that reads "3791 Tuesday".

Thank you for selecting the Postal Service for your mailing needs. If you require additional assistance, please contact your local post office or Postal Service representative.

Sincerely,
United States Postal Service

The customer reference number shown below is not validated or endorsed by the United States Postal Service. It is solely for customer use.

Customer Reference Number: C1025973.5930976

SENDER: COMPLETE THIS SECTION

- Complete items 1, 2, and 3. Also complete item 4 if Restricted Delivery is desired.
- Print your name and address on the reverse so that we can return the card to you.
- Attach this card to the back of the mailpiece, or on the front if space permits.

1. Article Addressed to:

LARRY W. ROBERTS
 3391 HARDY LN
 PAHRUMP AZ 89048-2816
 9310/RE/AMC185940 AMC338324

2. Article Number

(Transfer from service label)

7006 3450 0002 4719 4420

COMPLETE THIS SECTION ON DELIVERY

A. Signature

Larry W. Roberts
 Agent
 Addressee

B. Received by (Printed Name)

LARRY W. ROBERTS
 PHOENIX STATION OFFICE

C. Date of Delivery

28 Jul 14

D. Is delivery address different from item 1? YesIf YES, enter delivery address below: No

2014 JUL 30 P 2:09

PHOENIX, ARIZONA


3. Service Type

- Certified Mail® Priority Mail Express™
 Registered Return Receipt for Merchandise
 Insured Mail Collect on Delivery

4. Restricted Delivery? (Extra Fee)

 Yes


UNITED STATES POSTAL SERVICE



First-Class Mail
Postage & Fees Paid
USPS
Permit No. G-10

- Sender: Please print your name, address, and ZIP+4® in this box•

U.S. DEPARTMENT OF THE INTERIOR
BUREAU OF LAND MANAGEMENT
ARIZONA STATE OFFICE
ONE NORTH CENTRAL AVENUE, SUITE 800
PHOENIX, AZ 85004-4427





United States Department of the Interior



BUREAU OF LAND MANAGEMENT

Arizona State Office

One North Central Avenue, Suite 800

Phoenix, Arizona 85004-4427

www.blm.gov/az/

JUL 18 2014

In Reply Refer To:

3800 (9310) RE

AMC185940 AMC338324

CERTIFIED MAIL – RETURN RECEIPT REQUESTED NO. 7006 3450 0002 4719 4420

NOTICE

LARRY W. ROBERTS

3391 HARDY LN

PAHRUMP, AZ 89048-2816

:
:
:

This Notice Affects Those Claims
Shown in the Block Below.

AMC185940 - AMC185947, AMC338325

FAYRO #14 - FAYRO #21, FAYRO 98

Association Placer Mining Claims Documentation or Amendments Required

The mining claims listed above are association placer mining claims that are over 20 acres in size. The claims were originally located with the required number of locators to meet the 20-acre per locator requirement. However, the claims are now held by a smaller group of claimants than originally located them and are therefore not in compliance with the legal requirements.

By law, each individual claimant is allowed to hold a maximum of 20 acres per claim. A corporation is considered to be a single entity that is allowed to hold a maximum of 20 acres per claim. In accordance with 43 CFR 3833.33 you may transfer, sell, or otherwise convey an association placer mining claim at any time to an equal or greater number of mining claimants. If you want to transfer an association placer claim to an individual or an association that is smaller in number than the association that located the claim you (a) must have discovered a valuable mineral deposit before the transfer; or (b) upon notice from the Bureau of Land Management (BLM), you must reduce the acreage of the claim, if necessary, so that you meet the 20-acre per locator limit.

In reviewing the case file for these claims it was noted that at the time of transfer to an individual or smaller number of locators than originally located the claims, BLM did not receive documentation supporting that a discovery of a valuable mineral deposit was made. Without this

documentation we cannot determine if the claims are being properly held by the correct number of claimants. Therefore, we are requiring that the appropriate documentation be submitted to BLM. We are enclosing a list to clarify what documentation must be provided to BLM to support the discovery of a valuable mineral deposit.

If you have the required documentation, dated **prior** to the date of transfer, you may file it with this office for review by a mineral examiner. If you do not have the proper documentation, you must amend the claims listed above, reducing the acreage to 20 acres per claimant, as is allowed by law.

We must receive either documentation supporting a discovery of a valuable mineral deposit, or amendments within 30 days of your receipt of this notice. If the required documentation or the amendments are not received within the 30-day timeframe the mining claims will be declared forfeited and void. If amendments are filed, there is a \$10 BLM processing fee for each amendment. The amendments must also be filed with the county.

If additional information is required, please contact Rod Ebert at 602-417-9397. Please include your AMC serial number(s) on all correspondence.

Sincerely,

A handwritten signature in cursive script, appearing to read "Rebecca Heick", with a small mark below it.

Rebecca Heick
Group Administrator
Lands and Minerals

Enclosure

OFFICIAL COPIES /CF/ /SD READ/ /GROUP/ /SECTION/ /AUTHOR/

3800 (933) SR
A MC 338324

JUL 22 1996

7-11-96 *SPURS*
morley
7/15/96

Mr. Paul L. Roberts
2821 Wyandotte
Las Vegas, Nevada 89102

Dear Mr. Roberts:

The enclosed list identifies the serial numbers that have been assigned to each of your mining claim location notices received by this office on February 26, 1996.

The regulations require you to identify the claim name and A MC serial number of each claim, and the claimant's name and address on all future documents and correspondence filed with the Bureau of Land Management (BLM).

The acknowledgment does not verify that your claims have been located on lands open to mineral entry or are encumbered by rights of other mining claimants. Only those mining claims that are entirely located on private or Federal lands that are not open to mineral entry will be officially declared void by a BLM Decision.

Please advise this office of all changes of address, authorized agents, and transfers of ownership.

Transfers of ownership are governed by 43 CFR 3833.3(a) which states that, "Whenever the owner of an unpatented mining claim, mill site or tunnel site, which has been recorded in accordance with 43 CFR 3833.1, sells, assigns, or otherwise conveys all or any part of his interest in the claim, his transferee shall file in the proper BLM office within 60 days after the completion of the transfer..." A service charge of \$5 per claim is required for all transfers.

PLEASE NOTE: Unless you have already paid in advance or will otherwise qualify to be waived from payment, the next annual maintenance fee payment of \$100 for each claim or site, in lieu of assessment, is due on or before August 31, 1996.

By keeping our records current, we will be able to provide better public service. **All future correspondence from this office will be sent only to the above name and address unless otherwise instructed.**

If any of the information listed on the enclosure is not correct, please notify this office in writing.

Sincerely,

MARY JO YOAS

Mary Jo Yoas
Chief, Lands and Minerals Adjudication

Enclosure

This serves as notification to the following:

Faye M. Roberts

David G. Roberts

SRIVAS:ers:7/10/96:Roberts

NOTICE!!

These documents have been scanned!

Do not place un-scanned documents beneath this notice!

Do not remove this notice from this file!

GPO Jacket No. 560-102
Print Order 61540
Rise Business Services, LLC
Job=AZ15 7/15/2019



Box Number= AZ15163



Claim Begin-End: AMC338324-AMC338325

3 Transfers



AZ15163-10

AMC337218-AMC338324

RECORDING REQUESTED BY

AND WHEN RECORDED MAIL THIS DEED AND, UNLESS OTHERWISE SHOWN BELOW, MAIL TAX STATEMENTS TO:

NAME PAUL L. Roberts
STREET ADDRESS 700 AMARILLO AV
CITY, STATE ZIP PAHRUMP, NV. 89048



PAGE: 1 of 1 FEE # 2007092480

B: 7004 P: 560

OFFICIAL RECORDS OF MOHAVE COUNTY JOAN MCCALL, COUNTY RECORDER



10/29/2007 10:35 AM Fee: \$14.00
DOC TYPE: QCD
PAID BY: FAYE ROBERTS

Title Order No. _____ Escrow No. _____

SPACE ABOVE THIS LINE FOR RECORDER'S USE

QUITCLAIM DEED

AMC 185940
AMC 338324
AMC 339088

B3

THE UNDERSIGNED GRANTOR(s) DECLARE(s)

DOCUMENTARY TRANSFER TAX is \$ _____

- computed on full value of property conveyed, or
- computed on full value less value of liens or encumbrances remaining at time of sale, and

FOR A VALUABLE CONSIDERATION, receipt of which is hereby acknowledged, DAVID G. Roberts

hereby remise, release and forever quitclaim to LARRY W. Roberts

the following described real property in the County of MOHAVE

ARIZ. mining claims
State of California: T29N, R17W, S18 + T29N, R18W, S24, S36

- FAYRO 98 AMC 338325
- FAYRO #14 AMC 185940
- FAYRO #15 AMC 185941
- FAYRO #16 AMC 185942
- FAYRO 17 AMC 185943
- FAYRO 18 AMC 185944
- FAYRO 19 AMC 185945
- FAYRO 20 AMC 185946
- FAYRO 21 AMC 185947
- FAYRO 17A AMC 339088

RECORDED
2007 NOV 15 A 8:37
BLM STATE OFFICE
PHOENIX, ARIZONA

Dated _____

David G. Roberts
per POA Paul L. Roberts

STATE OF CALIFORNIA

COUNTY OF Clark } SS.

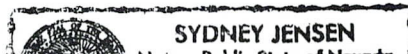
On October 15 2007 before me, the undersigned, a Notary Public in and for said State, personally appeared

PAUL L ROBERTS

known to me to be the person above whose name is subscribed to the within instrument and acknowledged that he executed the same.

ENTERED INTO COMPUTER

2/20/08



Know All Persons By These Presents:

Date 9/19/07

I David G. Roberts authorize Paul L. Roberts my Attorney-in-fact to sell all of my mining claims located in Arizona, which is in T29N R17W S18 and T29N R18W S24 and S36 and any other claims in my possession, and he is authorized to sign any papers or documents in my stead.

Signed *Paul L. Roberts*

Witness *Jeffrey E. Young*

Notary



JEFFREY E. YOUNG
My Commission Expires
July 30, 2011
Madison County
Commission #07162027

BLM FIELD OFFICE
2007 NOV 15 A 8:37
NIOBIYA ARIZONA

ENTERED INTO COMPUTER

2/20/08
RCS

ENTERED INTO COMPUTER

Know All Persons By These Presents: 9/23/07

I Larry W. Roberts authorize Paul L. Roberts my Attorney-in-fact to sell all of my mining claims located in Arizona, which are located in T29N R17W S18 and T29N R18W S24 and S36 and any other claims in my possession, and he is authorized to sign any papers or documents in my stead.

Signed *Larry W Roberts*

Witness *P. Carson*

Notary *Leela R. Davis*
(See attachment)

ENTERED INTO COMPUTER

2/20/08

BLM
2001 NOV 15 A 8:37
OFFICE
ARIZONA

Acknowledgement

State of Nevada

County of Nye

On September 27, 2007 personally appeared before me, a Notary Public,


Harry W. Roberts

personally known (or proved) to me to be the person(s) whose name(s) is are subscribed to the attached instrument who acknowledged that he executed the instrument.

Lela R. Davis
Signature of Notary Public

My commission expires Feb 15, 2010

(Notary Seal)



BLM STATE OFFICE
2001 NOV 15 A 8:37
TUCSON, ARIZONA

ENTERED INTO COMPUTER

2/20/08
[Signature]

United States Department of the Interior

Bureau of Land Management
 BUSINESS & SUPPORT SVCS DIV
 ONE N CENTRAL AVE SUITE 800
 PHOENIX, AZ 85004 -4427
 Phone: (602) 417-9200

Receipt

No:

1602741

Transaction #: 1655270	
Date of Transaction: 11/16/2007	
CUSTOMER:	PAUL ROBERTS 700 W AMARILLO AVE PAHRUMP, NV 89048

LINE #	QTY	DESCRIPTION	REMARKS	UNIT PRICE	TOTAL
1	1.00	LOCATABLE MINERALS / MINING CLAIMS-NOT NEW-UNADJUD, ONE AUTH NO. ONLY / MINING CLAIM MONEY RECEIVED (455) CASES: AMC185940/\$100.00	TRF (10, WAIVER	- n/a -	100.00
TOTAL:					\$100.00

PAYMENT INFORMATION			
1	AMOUNT:	\$100.00	POSTMARKED: 11/10/07 0:00
	TYPE:	CHECK	RECEIVED: 11/15/2007
	CHECK NO:	6393	
	NAME:	ROBERTS, PAUL 700 W AMARILLO AVE PAHRUMP NV 89048	

REMARKS

This receipt was generated by the automated BLM Collections and Billing System and is a paper representation of a portion of the official electronic record contained therein.

INDEXED

711807 BK 2867 PG 23
OFFICIAL RECORDS OF MOHAVE COUNTY, AZ
JOAN MC CALL, MOHAVE COUNTY RECORDER
03/10/97 10:00A PAGE 1 OF 1
FAYE ROBERTS
RECORDING FEE 10.00

MICROFILMED



RECORDING REQUESTED BY

AND WHEN RECORDED MAIL THIS DEED AND, UNLESS OTHERWISE SHOWN BELOW, MAIL TAX STATEMENTS TO:

NAME Paul L Roberts
STREET ADDRESS 2821 W Yandette
CITY, STATE, ZIP Las Vegas NV 89102

AMC 338325

Title Order No. _____ Escrow No. _____

SPACE ABOVE THIS LINE FOR RECORDER'S USE

QUITCLAIM DEED

THE UNDERSIGNED GRANTOR(S) DECLARE(S)

DOCUMENTARY TRANSFER TAX is \$ _____

- computed on full value of property conveyed, or
- computed on full value less value of liens or encumbrances remaining at time of sale, and

FOR A VALUABLE CONSIDERATION, receipt of which is hereby acknowledged, PAUL L. Roberts + FAYE M. Roberts
hereby remise, release and forever quitclaim to DAVID G. Roberts

the following described real property in the County of MOHAVE, State of Ariz, the following

UNPATENTED MINING CLAIM:

FAYRO #98 (80Ac.) AMC 338325 w 1/2, SE 1/4 S18, T29N, R17W

Dated March 6, 1997

STATE OF NV CALIFORNIA }
COUNTY OF Clark } SS.


On March 6, 1997 before me, the undersigned, a Notary Public in and for said State, personally appeared

Paul L. Roberts
Faye M. Roberts

_____ known to me to be the person(s) whose name(s) subscribed to the within instrument and acknowledged that they executed the same.

WITNESS my hand and official seal.

Signature [Handwritten Signature]



(This area for official notarial seal)

MAIL TAX STATEMENTS TO _____
NAME ADDRESS ZIP

RECEIVED
BUREAU OF
LAND MANAGEMENT
MAR 21 9 45 AM '97
ARIZONA
STATE OFFICE
PHOENIX, ARIZONA

ENTERED IN COMPUTER
3/24/97 [Signature]

Not: Prepaid \$ am - Ref 296474

Shs
Paul

RECEIVED
BUREAU OF
LAND MANAGEMENT

MAR 21 9 45 AM '97

ARIZONA
STATE OFFICE
PHOENIX, ARIZONA

UNITED STATES
DEPARTMENT OF THE INTERIOR
BUREAU OF LAND MANAGEMENT

RECEIPT AND ACCOUNTING ADVICE

NO. 2296474 ⁰⁴
01/23/97

TC/AZ

Subject: AFFIDAVITS OF ASSESSMENT WORK - 19 2 3 12 100.00

Transfer - 1

Applicant:
FAYE & PAUL ROBERTS
2821 WYANDOTTE
LAS VEGAS NV 89102

Remitter: CK 3887
CK 3888
702-876-3907

Assignor:

LEASE MANAGEMENT DATA NEW UPDATE PAYMENT

ORIGINAL SERIAL NO.	ASG.	TYPE	ST.	CTY.	FUND SYMBOL	ACRES/UNITS	RATE
AMC 185940, ET AL							

AMOUNT	ANV. DATE	EXP. DATE	BILL CYC.	S/C	DISTRICT	NEXT BILL	MISC. DATA	U of M	ACTUAL UNITS

ASSIGNMENT SERIAL NO.	ASG.	TYPE	ST.	CTY.	FUND SYMBOL	ACRES/UNITS	RATE

AMOUNT	ANV. DATE	EXP. DATE	BILL CYC.	S/C	DISTRICT	NEXT BILL	MISC. DATA	U of M	ACTUAL UNITS

APPLY REMITTANCE			
ACTION	FUND SYMBOL	CTY.	AMOUNT
FILING FEE			
RENTAL			
UNEARNED			
REFUND			
TOTAL			
AMOUNT DUE			

Remarks:

BY: _____ DATE: _____

Lease in Escrow?
 KGS?
 Auto Escalates?
 Auto Renew?

Of Interest?
 Operating Rights?
 Operator
 Bond Filed?

FOR MMS USE ONLY

BILLEE NUMBER	FOREST REFUGE
OCS SECTION	
CODE	

3/25/97

SERIAL NO: AMC338325 CLAIM NAME: FAYRO 98 CASE TYPE: 384201

ROBERTS DAVID G 2821 WYANDOTTE LAS VEGAS ,NV 89102
OWNER

29 N 17 W GILA-SALT R. 018 SE MOHAVE AZ
DISTRICT PHOENIX

FEB 22,1996	403	LOCATION DATE	
FEB 26,1996	395	RECORDATION DATE	
JAN 23,1997	480	EVID OF ASSMT FILED	1997
MAR 06,1997	396	TRF OF INTEREST FILED	ROBERTS FAYE M
MAR 06,1997	396	TRF OF INTEREST FILED	ROBERTS PAUL L
JAN 23,1997	113	ADDITIONAL INFO RECEIVED	RECEIPT 2296474
JAN 16,1997	483	SMALL MINER CERT FILED	1998
APR 05,1996	396	TRF OF INTEREST FILED	ROBERTS LARRY W
MAR 25,1996	480	EVID OF ASSMT FILED	1996
MAR 25,1996	113	ADDITIONAL INFO RECEIVED	RECEIPT 2190386
MAR 06,1996	483	SMALL MINER CERT FILED	1997
FEB 26,1996	482	RENTAL/MAINTENANCE FEE	1996
FEB 26,1996	669	LAND STATUS CHECKED	
FEB 26,1996	501	ACCT ADV IN LEAD FILE	AMC338324



RECORDING REQUESTED BY

AND WHEN RECORDED MAIL THIS DEED AND, UNLESS OTHERWISE SHOWN BELOW, MAIL TAX STATEMENTS TO:

NAME: PAUL L. Roberts
STREET ADDRESS: 2821 WYANDOTTE
CITY, STATE, ZIP: LAS VEGAS, NV, 89102

Title Order No. _____ Escrow No. _____

SPACE ABOVE THIS LINE FOR RECORDER'S USE

ARS-42-1614 A6

QUITCLAIM DEED

THE UNDERSIGNED GRANTOR(S) DECLARE(S)

DOCUMENTARY TRANSFER TAX is \$ _____

- computed on full value of property conveyed, or
- computed on full value less value of liens or encumbrances remaining at time of sale, and

FOR A VALUABLE CONSIDERATION, receipt of which is hereby acknowledged, LARRY W. Roberts
hereby remise, release and forever quitclaim to DAVID G. Roberts

the following described real property in the

County of MOHAVE
MINING CLAIMS
 FAYRO #98 AMC 338325
 FAYRO #14 AMC 185940
 FAYRO #15 AMC 185941
 FAYRO #16 AMC 185942
 FAYRO #17 AMC 185943
 FAYRO #18 AMC 185944
 FAYRO #19 AMC 185945
 FAYRO #20 AMC 185946
 FAYRO #21 AMC 185947
 FAYRO #17A AMC 339088

State of ARIZ
 State of California: The Following UNPATENTED
 W 1/2, SE 1/4 S18, T29N, R17W (80AC)
 SW 1/4 S24, T29N, R18W (160AC)
 SE 1/4 S24, T29N, R18W (160AC)
 SW 1/4 S24, T29N, R18W (160AC)
 NW 1/4, NE 1/4, S 1/2, NE 1/4 S24, T29N, R18W (120AC)
 SW 1/4 S36, T29N, R18W (160AC)
 NW 1/4 S36, T29N, R18W (160AC)
 SE 1/4 S36, T29N, R18W (160AC)
 NE 1/4 S36, T29N, R18W (160AC)
 NE 1/4, NE 1/4 S24, T29N, R18W (40AC)

Dated 04-05-96

Larry W. Roberts

STATE OF NEV. CALIFORNIA } SS.
COUNTY OF Clark


On April 5, 1996 before me, the undersigned, a Notary Public in and for said State, personally appeared

Larry W. Roberts

_____ known to me to be the person _____ wh so name _____ subscribed to the within instrument and acknowledged that he executed the same.

WITNESS my hand and official seal.

Signature _____



RECEIVED
BUREAU OF
LAND MANAGEMENT
MAY 10 9 54 AM '96
ARIZONA
STATE OFFICE
PHOENIX, ARIZONA

MAIL TAX STATEMENTS TO

NAME _____ ADDRESS _____ ZIP _____

ENTERED IN COMPUTER

6/15/96 MR

UNITED STATES
DEPARTMENT OF THE INTERIOR
BUREAU OF LAND MANAGEMENT

RECEIPT AND ACCOUNTING ADVICE

NO. **2227973**
05/14/9

TC/AZ

Subject: TRANSFER OF INTEREST (10)

2 9 12

50.00

Applicant:

FAYE ROBERTS
2821 WYANDOTTE ST.
LAS VEGAS, NV 89102

SAME AS CK. #3660

Remitter: 702-876-3907

Assignor:

LEASE MANAGEMENT DATA										
<input type="checkbox"/> NEW <input type="checkbox"/> UPDATE <input type="checkbox"/> PAYMENT										
ORIGINAL SERIAL NO.	ASG.	TYPE	ST.	CTY.	FUND SYMBOL			ACRES/UNITS	RAT	
AMC 338325, ET AL										
AMOUNT	ANV. DATE	EXP. DATE	BILL CYC.	S/C	DISTRICT	NEXT BILL	MISC. DATA	U of M	ACTUAL U	
ASSIGNMENT SERIAL NO.	ASG.	TYPE	ST.	CTY.	FUND SYMBOL			ACRES/UNITS	RAT	
AMOUNT	ANV. DATE	EXP. DATE	BILL CYC.	S/C	DISTRICT	NEXT BILL	MISC. DATA	U of M	ACTUAL U	

APPLY REMITTANCE

ACTION	FUND SYMBOL	CTY.	AMOUNT
FILING FEE			
RENTAL			
UNEARNED			
REFUND			
TOTAL			
AMOUNT DUE			

Remarks:

BY:

DATE:

FOR MMS USE ONLY

<input type="checkbox"/> Lease in Escrow?	Of Interest? Operating Rights? Operator Bond Filed?	BILLEE	FOREST REFUGE
<input type="checkbox"/> KGS?		NUMBER	
<input type="checkbox"/> Auto Escalates?		OCS SECTION	
<input type="checkbox"/> Auto Renew?		CODE	

NOTICE!!

These documents have been scanned!

Do not place un-scanned documents beneath this notice!

Do not remove this notice from this file!

GPO Jacket No. 560-102
Print Order 61540
Rise Business Services, LLC
Job=AZ15 7/15/2019



Box Number= AZ15163



Claim Begin-End: AMC338324-AMC338325

4 Annual Filings



AZ15163-10

AMC337218-AMC338324

UNITED STATES
DEPARTMENT OF THE INTERIOR
BUREAU OF LAND MANAGEMENT
MAINTENANCE FEE WAIVER CERTIFICATION

83

[Handwritten Signature]

2154
8580
92863
338324
344095
FORM APPROVED
OMB NO. 1004-0114
Expires: January 31, 2020
97284

SEE INSTRUCTIONS ON PAGE 2

1. This small miner waiver is filed for the assessment year beginning on September 1, 2019 and ending on September 1, 2020
2. The undersigned and all related parties owned ten or fewer mining claims, mill, or tunnel sites located and maintained on Federal lands in the United States of America on September 1, 2019
3. The undersigned have performed the assessment work required by law for each mining claim listed prior to filing this waiver and understand that by filing this waiver the undersigned must file an affidavit of assessment work with the Bureau of Land Management (BLM) by the December 30th following the filing of this waiver
4. The undersigned understand that if the assessment work obligation has not yet come due under 30 U.S.C. 28 (for those claims in their first assessment year only) a notice of intent to hold reciting this condition must be recorded by the December 30th following the filing of this waiver
5. The undersigned understand that mill and tunnel sites may also be listed on this waiver and be waived from payment of the maintenance fee, and that a notice of intent to hold for these sites is required to be filed with the BLM by the December 30th following the filing of this waiver
6. The undersigned understand and acknowledge that pursuant to 43 U.S.C. 1212 and 18 U.S.C. 1001, the filing or recording of a false, fictitious, or fraudulent document with the BLM may result in a fine of up to \$250,000, a prison term not to exceed five years, or both.
7. The mining claims, mill or tunnel sites for which this waiver from payment of the maintenance fees is requested are:

CLAIM OR SITE NAME	BLM RECORDATION SERIAL NUMBER
1. Yellow Nugget	AMC 2156
2. FAYRO #1	AMC 2154
3. Golden Miss FIT	AMC 8580
4. FAYRO #2	AMC 92863
5. FAYRO #4	AMC 92865
6. FAYRO #5	AMC 92866
7. Golden Fink	AMC 97287
8. FAYRO #97	AMC 338324
9. FAYRO #3	AMC 344095
10.	

The owner(s) claimant(s) of the above mining claims and sites are:

FAYE M. ROBERTS
(Owner's Name - Please Print)
700 AMARILLO AVE
(Owner's Mailing Address)

Faye M. Roberts
(Owner's Signature)
Pahrump NV 89049
(City) (State) (Zip Code)

PAUL L. ROBERTS
(Owner's Name - Please Print)
700 AMARILLO AV
(Owner's Mailing Address)

Paul L. Roberts
(Owner's Signature)
Pahrump NV 89049
(City) (State) (Zip Code)

(Owner's Name - Please Print)

(Owner's Mailing Address)

(Owner's Signature)

(City) (State) (Zip Code)

(Owner's Name - Please Print)

(Owner's Mailing Address)

(Owner's Signature)

(City) (State) (Zip Code)

(Continued on page 2)

ENTERED
SEP 18 2019
BY: [Signature]

PHOENIX ARIZONA
2019 JUN 12 P 3:03
RECEIVED
BLM AT STATE OFFICE

[Handwritten Signature]

CLARITY COPY

Form 3830-2
(January 2017)

UNITED STATES
DEPARTMENT OF THE INTERIOR
BUREAU OF LAND MANAGEMENT
MAINTENANCE FEE WAIVER CERTIFICATION

FORM APPROVED
OMB NO. 1004-0114
Expires: January 31, 2020

SEE INSTRUCTIONS ON PAGE 2

1. This small miner waiver is filed for the assessment year beginning on September 1, _____ and ending on September 1, _____.
2. The undersigned and all related parties owned ten or fewer mining claims, mill, or tunnel sites located and maintained on Federal lands in the United States of America on September 1, _____.
3. The undersigned have performed the assessment work required by law for each mining claim listed prior to filing this waiver and understand that by filing this form, the undersigned must file an affidavit of assessment work with the Bureau of Land Management (BLM) by the December 30th following the filing of this waiver.
4. The undersigned understand that if the assessment work obligation has not yet come due under 30 U.S.C. 28 (for those claims in their first assessment year only), a notice of intent to hold reciting this condition must be recorded by the December 30th following the filing of this waiver.
5. The undersigned understand that mill and tunnel sites may also be listed on this waiver and be waived from payment of the maintenance fee, and that a notice of intent to hold for these sites is required to be filed with the BLM by the December 30th following the filing of this waiver.
6. The undersigned understand and acknowledge that pursuant to 43 U.S.C. 1212 and 18 U.S.C. 1001, the filing or recording of a false, fictitious, or fraudulent document with the BLM may result in a fine of up to \$250,000, a prison term not to exceed five years, or both.
7. The mining claims, mill or tunnel sites for which this waiver from payment of the maintenance fees is requested are:

CLAIM OR SITE NAME	BLM RECORDATION SERIAL NUMBER
1. Yellow Nugget	AMC 2156
2. Fayro #1	AMC 2154
3. Golden Miss Fit	AMC 8580
4. Fayro #2	AMC 92863
5. Fayro #4	AMC 92865
6. Fayro #5	AMC 92866
7. Golden Fink	AMC 97287
8. Fayro #97	AMC 338324
9. Fayro #3	AMC 344095
10.	

RECEIVED
 BLM AUSTIN OFFICE
 2019 JUN 12 PM 3:03
 PHOENIX, ARIZONA

The owner(s) (claimants) of the above mining claims and sites are:

Faye M. Roberts

 (Owner's Name - Please Print)
 700 Amarillo Ave

 (Owner's Mailing Address)

 (Owner's Signature)
 Pahrump NV 89048

 (City) (State) (Zip Code)

Paul L. Roberts

 (Owner's Name - Please Print)
 700 Amarillo Ave

 (Owner's Mailing Address)

 (Owner's Signature)
 Pahrump NV 89048

 (City) (State) (Zip Code)

 (Owner's Name - Please Print)

 (Owner's Mailing Address)

 (Owner's Signature)

 (City) (State) (Zip Code)

 (Owner's Name - Please Print)

 (Owner's Mailing Address)

 (Owner's Signature)

 (City) (State) (Zip Code)

(Continued on page 2)

Form 2930-2
(January 2017)

UNITED STATES
DEPARTMENT OF THE INTERIOR
BUREAU OF LAND MANAGEMENT

FORM APPROVED
OMB NO. 1004-0114
Expires: January 31, 2022

MAINTENANCE FEE WAIVER CERTIFICATION

SEE INSTRUCTIONS ON PAGE 2

1. This small miner waiver is filed for the assessment year beginning on September 1, 2019 and ending on September 1, 2020
2. The undersigned and all related parties owned ten or fewer mining claims, mill, or tunnel sites located and maintained on Federal lands in the United States of America on September 1, 2019
3. The undersigned have performed the assessment work required by law for each mining claim listed prior to filing this waiver and understand that by filing the undersigned must file an affidavit of assessment work with the Bureau of Land Management (BLM) by the December 30th following the filing of this
4. The undersigned understand that if the assessment work obligation has not yet come due under 30 U.S.C. 28 (for those claims in their first assessment year) a notice of intent to hold reciting this condition must be recorded by the December 30th following the filing of this waiver
5. The undersigned understand that mill and tunnel sites may also be listed on this waiver and be waived from payment of the maintenance fee, and that a notice of intent to hold for these sites is required to be filed with the BLM by the December 30th following the filing of this waiver
6. The undersigned understand and acknowledge that pursuant to 43 U.S.C. 1212 and 18 U.S.C. 1001, the filing or recording of a false, fictitious, or fraudulent document with the BLM may result in a fine of up to \$250,000, a prison term not to exceed five years, or both.
7. The mining claims, mill or tunnel sites for which this waiver from payment of the maintenance fees is requested are

CLAIM OR SITE NAME	BLM RECORDATION SERIAL NUMBER
1. Yellow Nugget	AMC 2156
2. FAYRO #1	AMC 2154
3. Golden Miss FIT	AMC 8580
4. FAYRO #2	AMC 92863
5. FAYRO #4	AMC 92865
6. FAYRO #5	AMC 92866
7. Golden FINK	AMC 97287
8. FAYRO #97	AMC 338324
9. FAYRO #3	AMC 344095
10.	

The owner(s) (claimant) of the above mining claims and sites are

FAYE M. ROBERTS
 (Owner's Name - Please Print)
700 AMARILLO AVE
 (Owner's Mailing Address)

Faye M. Roberts
 (Owner's Signature) 89048
Pahrump NV 896
 (City) (State) (Zip)

PAUL L. ROBERTS
 (Owner's Name - Please Print)
700 AMARILLO AV
 (Owner's Mailing Address)

Paul L. Roberts
 (Owner's Signature) 89040
Pahrump NV 89
 (City) (State) (Zip)

 (Owner's Name - Please Print)

 (Owner's Mailing Address)

 (Owner's Name - Please Print)

 (Owner's Mailing Address)

 (Owner's Name - Please Print)

 (Owner's Mailing Address)

 (Owner's Name - Please Print)

 (Owner's Mailing Address)

2019 JUN 12 P 3:03
 BLM AZ STATE OFFICE
 PHOENIX, ARIZONA
 RECEIVED

4
WHEN RECORDED RETURN TO:

PAUL ROBERTS
700 WEST AMARILLO AVE
PAHRUMP, NV 89048


FEE# 2019028305

OFFICIAL RECORDS
OF MOHAVE COUNTY
KRISTI BLAIR,
COUNTY RECORDER



05/24/2019 01:13 PM Fee: \$10.00

PAGE: 1 of 4

MAINTENANCE FEE WAIVER CERTIFICATION

RECEIVED
DBM AZ STATE OFFICE
2019 JUN 12 P 3:03
PHOENIX, ARIZONA

LL

CERTIFIED MAIL



PRESS FIRMLY TO S

7016 2070 0000 3187 9289

SS FIRMLY TO SEAL



U.S. POSTAGE PAID
PM 2-Day
PAHRUMP, NV
89060
JUN 10, 19
AMOUNT

\$13.65

R2304W120102-11

1006

85004

PRIORITY[®] ★ MAIL ★



DATE OF DELIVERY SPECIFIED*



USPS TRACKING[™] INCLUDED*



INSURANCE INCLUDED*



PICKUP AVAILABLE

* Domestic only

WHEN USED INTERNATIONALLY,
A CUSTOMS DECLARATION
LABEL MAY BE REQUIRED.



Mr. Paul L. Roberts
700 Amarillo Ave
Pahrump, NV 89048-5511

TO:

BLM
ONE NORTH CENTRAL AVE
suite 800

*no
claims*

Phoenix AZ

85004-4427

RECEIVED
BLM AZ STATE OFFICE
2019 JUN 12 P 3:02
PHOENIX, ARIZONA



This envelope is made from post-consumer waste. Please recycle - again.



PS00001000014

EP14F July 2013
OD: 12.5 x 9.5

VISIT US AT USPS.COM[®]
ORDER FREE SUPPLIES ONLINE



UNITED STATES
POSTAL SERVICE.

This packaging is the property of the U.S. Postal Service[®] and is provided solely for use in sending Priority Mail[®] shipments. Misuse may be a violation of federal law. This packaging is not for resale. EP14F © U.S. Postal Service; July 2013; All rights reserved.

UNITED STATES
DEPARTMENT OF THE INTERIOR
BUREAU OF LAND MANAGEMENT

MAINTENANCE FEE WAIVER CERTIFICATION

84
[Handwritten Signature]

430259
339080
338324

FORM APPROVED
OMB NO. 1004-0114
Expires: January 31, 2020

SEE INSTRUCTIONS ON PAGE 2

- This small miner waiver is filed for the assessment year beginning on September 1, 2019 and ending on September 1, 2020.
- The undersigned and all related parties owned ten or fewer mining claims, mill, or tunnel sites located and maintained on Federal lands in the United States of America on September 1, 2019.
- The undersigned have performed the assessment work required by law for each mining claim listed prior to filing this waiver and understand that by filing this form, the undersigned must file an affidavit of assessment work with the Bureau of Land Management (BLM) by the December 30th following the filing of this waiver.
- The undersigned understand that if the assessment work obligation has not yet come due under 30 U.S.C. 28 (for those claims in their first assessment year only), a notice of intent to hold reciting this condition must be recorded by the December 30th following the filing of this waiver.
- The undersigned understand that mill and tunnel sites may also be listed on this waiver and be waived from payment of the maintenance fee, and that a notice of intent to hold for these sites is required to be filed with the BLM by the December 30th following the filing of this waiver.
- The undersigned understand and acknowledge that pursuant to 43 U.S.C. 1212 and 18 U.S.C. 1001, the filing or recording of a false, fictitious, or fraudulent document with the BLM may result in a fine of up to \$250,000, a prison term not to exceed five years, or both.
- The mining claims, mill or tunnel sites for which this waiver from payment of the maintenance fees is requested are:

CLAIM OR SITE NAME	BLM RECORDATION SERIAL NUMBER
1. Fayro #14A ✓	AMC 430259
2. Fayro #14B ✓	AMC 430260
3. Fayro #15A ✓	AMC 430261
4. Fayro #15B ✓	AMC 430262
5. Fayro #16A ✓	AMC 430263
6. Fayro #16B ✓	AMC 430264
7. Fayro #17C ✓	AMC 430265
8. Fayro #17A	AMC 339088
9. Fayro #98	AMC 338325
10.	

RECEIVED
BLM STATE OFFICE
2019 JUN 12 P 3:03
PHOENIX, ARIZONA

The owner(s) (claimants) of the above mining claims and sites are:

Larry W. Roberts
(Owner's Name - Please Print)
3391 Hardy Ln
(Owner's Mailing Address)

[Signature]
(Owner's Signature)
Pahrump NV 89048
(City) (State) (Zip Code)

Barbra Lagha
(Owner's Name - Please Print)
3391 Hardy Ln
(Owner's Mailing Address)

[Signature]
(Owner's Signature)
Pahrump NV 89048
(City) (State) (Zip Code)

David G. Roberts
(Owner's Name - Please Print)
1140 Janet Ln
(Owner's Mailing Address)

[Signature]
(Owner's Signature)
Pahrump NV 89060
(City) (State) (Zip Code)

Cynthia Roberts
(Owner's Name - Please Print)
1140 Janet Ln
(Owner's Mailing Address)

[Signature]
(Owner's Signature)
Pahrump NV 89060
(City) (State) (Zip Code)

ENTERED
SEP 16 2019

(Continued on page 2)

BY: *[Signature]*

[Handwritten Mark]

CLARITY COPY

Form 3830-2
(January 2017)

UNITED STATES
DEPARTMENT OF THE INTERIOR
BUREAU OF LAND MANAGEMENT
MAINTENANCE FEE WAIVER CERTIFICATION

FORM APPROVED
OMB NO. 1004-0114
Expires: January 31, 2020

SEE INSTRUCTIONS ON PAGE 2

- This small miner waiver is filed for the assessment year beginning on September 1, _____ and ending on September 1, _____.
- The undersigned and all related parties owned ten or fewer mining claims, mill, or tunnel sites located and maintained on Federal lands in the United States of America on September 1, _____.
- The undersigned have performed the assessment work required by law for each mining claim listed prior to filing this waiver and understand that by filing this form the undersigned must file an affidavit of assessment work with the Bureau of Land Management (BLM) by the December 30th following the filing of this waiver.
- The undersigned understand that if the assessment work obligation has not yet come due under 30 U.S.C. 28 (for those claims in their first assessment year only), a notice of intent to hold reciting this condition must be recorded by the December 30th following the filing of this waiver.
- The undersigned understand that mill and tunnel sites may also be listed on this waiver and be waived from payment of the maintenance fee, and that a notice of intent to hold for these sites is required to be filed with the BLM by the December 30th following the filing of this waiver.
- The undersigned understand and acknowledge that pursuant to 43 U.S.C. 1212 and 18 U.S.C. 1001, the filing or recording of a false, fictitious, or fraudulent document with the BLM may result in a fine of up to \$250,000, a prison term not to exceed five years, or both.
- The mining claims, mill or tunnel sites for which this waiver from payment of the maintenance fees is requested are:

CLAIM OR SITE NAME	BLM RECORDATION SERIAL NUMBER
1. Fayro #14A	AMC 430259
2. Fayro #14B	AMC 430260
3. Fayro #15A	AMC 430261
4. Fayro #15B	AMC 430262
5. Fayro #16A	AMC 430263
6. Fayro #16B	AMC 430264
7. Fayro #17C	AMC 430265
8. Fayro #17A	AMC 339088
9. Fayro #98	AMC 338325
10.	

The owner(s) (claimants) of the above mining claims and sites are:

Larry W. Roberts

(Owner's Name - Please Print)

3391 Hardy Ln

(Owner's Mailing Address)

(Owner's Signature)

Pahrump

(City)

NV

(State)

89048

(Zip Code)

Barbra Lagha

(Owner's Name - Please Print)

3391 Hardy Ln

(Owner's Mailing Address)

(Owner's Signature)

Pahrump

(City)

NV

(State)

89048

(Zip Code)

David G. Roberts

(Owner's Name - Please Print)

1140 Janet Ln

(Owner's Mailing Address)

(Owner's Signature)

Pahrump

(City)

NV

(State)

89060

(Zip Code)

Cynthia Roberts

(Owner's Name - Please Print)

1140 Janet Ln

(Owner's Mailing Address)

(Owner's Signature)

Pahrump

(City)

NV

(State)

89060

(Zip Code)

(Continued on page 2)

RECEIVED
BLM STATE OFFICE
2019 JUN 12 10:51 AM
PHOENIX, ARIZONA

UNITED STATES
DEPARTMENT OF THE INTERIOR
BUREAU OF LAND MANAGEMENT

MAINTENANCE FEE WAIVER CERTIFICATION

FORM APPROVED
OMB NO. 1004-0114
Expires: January 31, 2020

SEE INSTRUCTIONS ON PAGE 2

1. This small miner waiver is filed for the assessment year beginning on September 1, 2019 and ending on September 1, 2020.
2. The undersigned and all related parties owned ten or fewer mining claims, mill, or tunnel sites located and maintained on Federal lands in the United States of America on September 1, 2019.
3. The undersigned have performed the assessment work required by law for each mining claim listed prior to filing this waiver and understand that by filing this the undersigned must file an affidavit of assessment work with the Bureau of Land Management (BLM) by the December 30th following the filing of this waiver.
4. The undersigned understand that if the assessment work obligation has not yet come due under 30 U.S.C. 28 (for those claims in their first assessment year only), a notice of intent to hold reciting this condition must be recorded by the December 30th following the filing of this waiver.
5. The undersigned understand that mill and tunnel sites may also be listed on this waiver and be waived from payment of the maintenance fee, and that a notice of intent to hold for these sites is required to be filed with the BLM by the December 30th following the filing of this waiver.
6. The undersigned understand and acknowledge that pursuant to 43 U.S.C. 1212 and 18 U.S.C. 1001, the filing or recording of a false, fictitious, or fraudulent document with the BLM may result in a fine of up to \$250,000, a prison term not to exceed five years, or both.
7. The mining claims, mill or tunnel sites for which this waiver from payment of the maintenance fees is requested are:

CLAIM OR SITE NAME	BLM RECORDATION SERIAL NUMBER
1. Fayro #14A	AMC 430259
2. Fayro #14B	AMC 430260
3. Fayro #15A	AMC 430261
4. Fayro #15B	AMC 430262
5. Fayro #16A	AMC 430263
6. Fayro #16B	AMC 430264
7. Fayro #17C	AMC 430265
8. Fayro #17A	AMC 339088
9. Fayro #98	AMC 338325
10.	

The owner(s) (claimants) of the above mining claims and sites are:

Larry W. Roberts

(Owner's Name - Please Print)

3391 Hardy Ln

(Owner's Mailing Address)

Larry W. Roberts
(Owner's Signature)

Pahrump

(City)

NV

(State)

89048

(Zip Code)

(Owner's Name - Please Print)

Barbra Lagha

(Owner's Mailing Address)

Barbra Lagha
(Owner's Signature)

Pahrump

(City)

NV

(State)

89048

(Zip Code)

3391 Hardy Ln

(Owner's Name - Please Print)

David G. Roberts

(Owner's Mailing Address)

David G. Roberts
(Owner's Signature)

Pahrump

(City)

NV

(State)

89060

(Zip Code)

1140 Janet Ln

(Owner's Name - Please Print)

Cynthia Roberts

(Owner's Mailing Address)

Cynthia Roberts
(Owner's Signature)

Pahrump

(City)

NV

(State)

89060

(Zip Code)

4

WHEN RECORDED RETURN TO:

PAUL ROBERTS
700 WEST AMARILLO AVE
PAHRUMP, NV 89048



FEE# 2019028306

OFFICIAL RECORDS
OF MOHAVE COUNTY
KRISTI BLAIR,
COUNTY RECORDER



05/24/2019 01:13 PM Fee: \$10.00

PAGE: 1 of 4

MAINTENANCE FEE WAIVER CERTIFICATION

RECEIVED
BHM AZ STATE OFFICE
2019 JUN 12 P 3:02
PHOENIX, ARIZONA

LL

CERTIFIED MAIL



PRESS FIRMLY TO S

7016 2070 0000 3187 9289

SS FIRMLY TO SEAL



1006



85004

U.S. POSTAGE PAID
PM 2-DAY
PAHRUMP, NV
89060
JUN 10, 19
AMOUNT

\$13.65

R2304W120102-11

PRIORITY[®] ★ MAIL ★



DATE OF DELIVERY SPECIFIED*



USPS TRACKING™ INCLUDED*



INSURANCE INCLUDED*



PICKUP AVAILABLE

* Domestic only

WHEN USED INTERNATIONALLY,
A CUSTOMS DECLARATION
LABEL MAY BE REQUIRED.



Mr. Paul L. Roberts
700 Amarillo Ave
Pahrump, NV 89048-5511

TO:

BLM
ONE NORTH CENTRAL AVE
SUITE 800

*20
claims*

Phoenix AZ

85004-4427

RECEIVED
BLM AZ STATE OFFICE
2019 JUN 12 P 3:02
PHOENIX, ARIZONA



PS00001000014

EP14F July 2013
OD: 12.5 x 9.5

VISIT US AT USPS.COM[®]
ORDER FREE SUPPLIES ONLINE



This envelope is made from post-consumer waste. Please recycle - again.

This packaging is the property of the U.S. Postal Service® and is provided solely for use in sending Priority Mail® shipments. Misuse may be a violation of federal law. This packaging is not for resale. EP14F © U.S. Postal Service; July 2013; All rights reserved.

When Recorded Return Document to:

DAVID G. Roberts
1140 JANET LN
PAHRUMP NV
89060

mail back to
PAUL L. Roberts
700 AMARILLO AV
PAHRUMP NV
89048

AMC 2154
8586
92863
97284
338324
339088
344095
349366
357119
396451
430259

Check here is this is a change of address.

Telephone: _____

E-mail address: Phroberts1@aol.com

AFFIDAVIT OF PERFORMANCE OF ANNUAL WORK

1. State of Arizona, County of Mohave ss:

2. I (Name) DAVID G. Roberts

3. Reside at (Address) 1140 JANET LN

City PAHRUMP County NYC


State NY Zip 89060 being duly sworn, depose and say that I am a citizen of the United States, more than eighteen years of age, and that all of the facts set forth in this affidavit, subject to the provisions and penalties of 18 U.S.C. 1001 pertaining to the filing of false, fictitious, or fraudulent statements with the United States, are true and correct according to the best of my knowledge, information and belief.

4. Owner's name and address (If not shown in Items 1-3 above). _____

CYNTHIA L. Roberts, Ian Roberts, 1140 JANET LN

5. That I am personally acquainted with the mining claim(s). The work and improvements were made by and at the expense of the owner(s) of said claim(s). Said contiguous group of claims, listed on this document, are situated in the

West Basin (optional) Mining District; Mohave County, Arizona.



being closed

Line No.	AMC NUMBER	CLAIM/SITE NAME	COUNTY RECORDER DATA (If available)	TWP	RNG	SEC
1	396451	FAYRO #98A	Book 17398 Pg 488	29N	17W	18
2	349366	FAYRO #6	Book 3014 Pg 83	29N	17W	18
3	357119	Bluebird	Book 4338 Pg 285	29N	17W	19
4						
5						
6						

20 CLAIMS PAID FOR
21 LISTED ON FORMS.
480 NOT ENTERED
ON AMC 396451. CLAIM
CLOSED FOR FAILURE TO
CURE WAIVER. PM

ENTERED
FEB 08 2018
BY: [Signature]

4122046

3

BLM
Date
Stamp

PHOENIX, ARIZONA

2018 MAR 26 P 2 06

RECEIVED

7					
8					
9					
10					

6. That between the dates starting at 12 o'clock noon on September 1, 20 17 and ending at 12 o'clock noon on September 1, 20 18 at least \$ 2000.00 dollars worth of work and improvements were done and performed upon said claim(s) or upon one or more of a contiguous group of claims for the benefit of all, wholly or partly outside of a contiguous group of claims for the benefit of all, not including the location work.

7. That the following persons were employed to perform the work and improvements described herein: _____

DAVID G. Roberts, PAUL + FAYE Roberts, DWAYNE WATSON
WHITE WATER MINING co

8. That the work and improvements performed were: Road repair, mining equipment

repair, water dev., Ponding, Reclamation, security, discovery dev.
building repair + construction, installation of mining equipment.


9. Dated: 2-26-18 Signature: Paul L. Roberts

SUBSCRIBED AND SWORN TO before me, a Notary Public, this 26th day of February 2018

By: Paul Lawrence Roberts

Notary Public [Signature]

My Commission Expires 07-11-19



Bureau of Land Management
Arizona State Office
www.blm.gov/az

No. of Claims: _____ x \$10 = _____

Check No.: _____ Init. _____

Receipt No.: _____

For BLM Use Only

WHEN RECORDED RETURN TO:

PAUL L ROBERTS
700 AMARILLO AVE
PAHRUMP NV 86048



FEE# 2018010598

OFFICIAL RECORDS
OF MOHAVE COUNTY
KRISTI BLAIR,
COUNTY RECORDER



03/02/2018 03:43 PM Fee: \$15.00

PAGE: 1 of 3

AFFIDAVIT OF PERFORMANCE OF ANNUAL WORK

PHOENIX, ARIZONA

2018 MAR 26 P 2:06

RECEIVED
CLERK OF SUPERIOR COURT

When Recorded Return Document to:

FAYE M. Roberts
700 AMARILLO Av.
PAHRUMP NV
89048


FEE# 2018010597

OFFICIAL RECORDS
OF MOHAVE COUNTY
KRISTI BLAIR,
COUNTY RECORDER



03/02/2018 03:43 PM Fee: \$15.00

PAGE: 1 of 2

Check here is this is a change of address.

Telephone: 702-280-0000

E-mail address: Phroberts1@aol.com

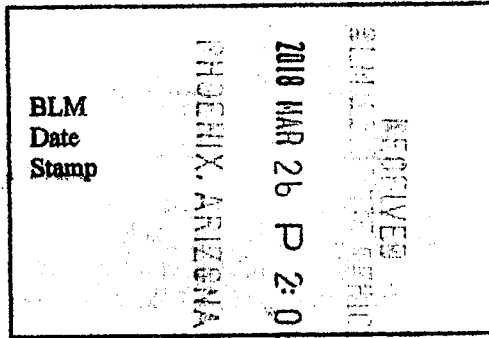
AFFIDAVIT OF PERFORMANCE OF ANNUAL WORK

1. State of Arizona, County of Mohave ss:

2. I (Name) Larry W. Roberts

3. Reside at (Address) 3391 Hardy LV

City PAHRUMP County NVC



State NV zip 89048 being duly sworn, depose and say that I am a citizen of the United States, more than eighteen years of age, and that all of the facts set forth in this affidavit, subject to the provisions and penalties of 18 U.S.C. 1001 pertaining to the filing of false, fictitious, or fraudulent statements with the United States, are true and correct according to the best of my knowledge, information and belief.

4. Owner's name and address (If not shown in Items 1-3 above). Barbra Lagha,
David Roberts, Cynthia Roberts, 1140 JANET LN,
PAHRUMP NV, 89060

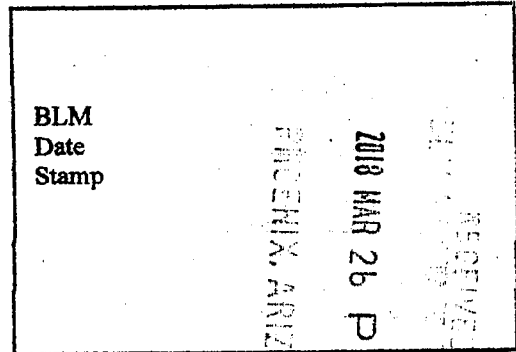
5. That I am personally acquainted with the mining claim(s). The work and improvements were made by and at the expense of the owner(s) of said claim(s). Said contiguous group of claims, listed on this document, are situated in the

lost BASIN (optional) Mining District; Mohave County, Arizona.

Line No.	AMC NUMBER	CLAIM/SITE NAME	COUNTY RECORDER DATA (if available)	TWP	RNG	SEC
1	430259	FAYRO 14A	2014046857	29N	18W	24
2	430260	FAYRO 14B	2014046858	29N	18W	24
3	430261	FAYRO 15A	2014046859	29N	18W	24
4	430262	FAYRO 15B	2014046860	29N	18W	24
5	430263	FAYRO 16A	2014046861	29N	18W	24
6	430264	FAYRO 16B	2014046862	29N	18W	24

9

AFFIDAVIT OF PERFORMANCE OF ANNUAL WORK – page 2



7	430265	FAYRO 17C	2014046863	29N	18W	24
8	339088	FAYRO 17A	BK 2691 Pg 798	29N	18W	24
9	338325	FAYRO 98	2014037938	29N	17W	18
10						

6. That between the dates starting at 12 o'clock noon on September 1, 20 17 and ending at 12 o'clock noon on September 1, 20 18 at least \$ 20,000.00 dollars worth of work and improvements were done and performed upon said claim(s) or upon one or more of a contiguous group of claims for the benefit of all, wholly or partly outside of a contiguous group of claims for the benefit of all, not including the location work.

7. That the following persons were employed to perform the work and improvements described herein: _____

LARRY ROBERTS, DAVID ROBERTS, CINDY ROBERTS, DWAYNE WATSON,
WHITE WATER MINING CO,

8. That the work and improvements performed were: WATCHMAN, ROAD CONSTRUCTION & REPAIR,
INSTALLATION OF MINING MACHINERY, BUILDINGS, ASSESSMENT WORK
MEALS, WATER PUMP & REPAIR


9. Dated: 2-26-18 Signature: Paul L. Roberts

SUBSCRIBED AND SWORN TO before me, a Notary Public, this 26th day of February 20 18

By: Paul Lawrence Roberts

Notary Public A. True

My Commission Expires 07-11-19



Bureau of Land Management
Arizona State Office
www.blm.gov/az

No. of Claims: _____ x \$10 = _____
 Check No.: _____ Init. _____
 Receipt No.: _____
For BLM Use Only

When Recorded Return Document to

PAUL L. Roberts

700 AMARILLO AV
PAHRUMP NV 89048

Check here is this is a change of address.

Telephone: 702-876-3907

E-mail address: plroberts@aol.com


FEE# 2018010596

OFFICIAL RECORDS
OF MOHAVE COUNTY
KRISTI BLAIR,
COUNTY RECORDER



03/02/2018 03:43 PM Fee: \$15.00

PAGE: 1 of 2

AFFIDAVIT OF PERFORMANCE OF ANNUAL WORK

1. State of Arizona, County of MOHAVE ss:

2. I (Name) PAUL L. Roberts

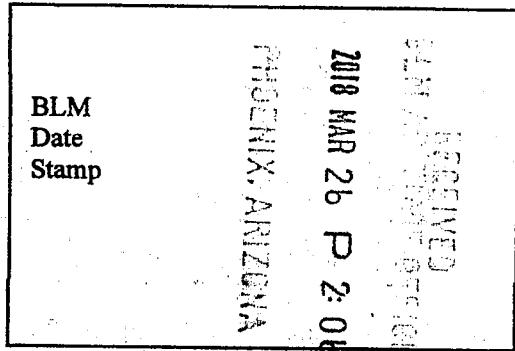
3. Reside at (Address) 700 AMARILLO AVE.

City PAHRUMP County NYE

State NV zip 89048 being duly sworn, depose and say that I am a citizen of the United States, more than eighteen years of age, and that all of the facts set forth in this affidavit, subject to the provisions and penalties of 18 U.S.C. 1001 pertaining to the filing of false, fictitious, or fraudulent statements with the United States, are true and correct according to the best of my knowledge, information and belief.

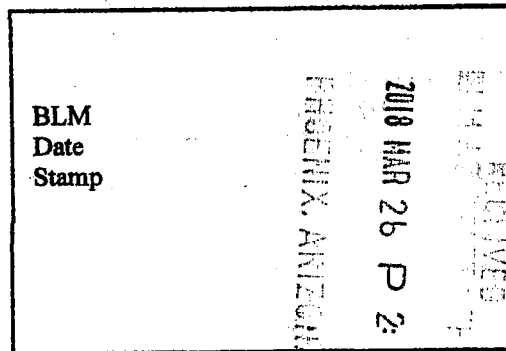
4. Owner's name and address (if not shown in Items 1-3 above).
FAYE M. Roberts

5. That I am personally acquainted with the mining claim(s). The work and improvements were made by and at the expense of the owner(s) of said claim(s). Said contiguous group of claims, listed on this document, are situated in the HOST BASIN (optional) Mining District; MOHAVE County, Arizona.



Line No.	AMC NUMBER	CLAIM/SITE NAME	COUNTY RECORDER DATA (If available)	TWP	RNG	SEC
1	338324	FAYRO #97	2/14/11 PAGE 1+2	29N	17W	18
2	2154	FAYRO #1	"	29N	17W	18
3	2156	Yellow Nugget	"	29N	17W	18
4	8580	Golden Miss-FIT	"	29N	17W	18
5	92863	FAYRO #2	"	29N	17W	18
6	92865	FAYRO #4	"	29N	17W	18

12



7	92866	FAYRO # 5	2-14-11 Page 1+2	29N	17W	18
8	97287	Golden FINK	"	29N	17W	18
9	349366	FAYRO # 6	"	29N	17W	18
10	344095	FAYRO # 3	"	29N	17W	18

6. That between the dates starting at 12 o'clock noon on September 1, 20 17 and ending at 12 o'clock noon on September 1, 20 18 at least \$ 50,000.00 dollars worth of work and improvements were done and performed upon said claim(s) or upon one or more of a contiguous group of claims for the benefit of all, wholly or partly outside of a contiguous group of claims for the benefit of all, not including the location work.

7. That the following persons were employed to perform the work and improvements described herein: PAUL ROBERTS, FAYE ROBERTS, DWAYNE WATSON, LARRY ROBERTS, DAVID ROBERTS, WHITE WATER MINING etc.

8. That the work and improvements performed were: WATCHMAN, MAINTENANCE OF ROADS ASSESSMENT WORK, BUILDINGS, MEALS, MINING MACHINE CONSTRUCTION STOCK PILE ORC, WATER STORAGE


9. Dated: 2-26-18 Signature: Paul S. Roberts

SUBSCRIBED AND SWORN TO before me, a Notary Public, this 26th day of February 20 18

By: Paul Lawrence Roberts

Notary Public [Signature]

My Commission Expires 07-11-19



No. of Claims: _____ x \$10 = _____
 Check No.: _____ Init. _____
 Receipt No.: _____
 For BLM Use Only

Bureau of Land Management
 Arizona State Office
www.blm.gov/az

23
FEE# 2018010601

OFFICIAL RECORDS
OF MOHAVE COUNTY
KRISTI BLAIR,
COUNTY RECORDER



03/02/2018 03:43 PM Fee: \$10.00

PAGE: 1 of 2

WHEN RECORDED RETURN TO:

PAUL L ROBERTS
700 AMARILLO AVE
PAHRUMP NV 89048

MAINTENANCE FEE WAIVER CERTIFICATION

PHOENIX, ARIZONA

2018 MAR 26 P 2:06

RECEIVED
BLM / PHOENIX OFFICE

LN

2



FEE# 2018010599

WHEN RECORDED RETURN TO:

PAUL L ROBERTS
700 AMARILLO AVE
PAHRUMP NV 89048

OFFICIAL RECORDS
OF MOHAVE COUNTY
KRISTI BLAIR,
COUNTY RECORDER



03/02/2018 03:43 PM Fee: \$10.00

PAGE: 1 of 2

MAINTENANCE FEE WAIVER CERTIFICATION

PHOENIX, ARIZONA

2018 MAR 26 P 2:06

RECEIVED
CLERK OF SUPERIOR COURT

2
WHEN RECORDED RETURN TO:

PAUL L ROBERTS
700 AMARILLO AVE
PAHRUMP NV 89048


FEE# 2018010600

OFFICIAL RECORDS
OF MOHAVE COUNTY
KRISTI BLAIR,
COUNTY RECORDER



03/02/2018 03:43 PM Fee: \$10.00

PAGE: 1 of 2

MAINTENANCE FEE WAIVER CERTIFICATION

RECEIVED
DEPT. OF REVENUE OFFICE
2018 MAR 26 P 2:07
PHOENIX, ARIZONA

Mr. & Mrs. Paul Roberts
700 W. Amarillo Ave.
Pahrump, NV 89048-5511

CERTIFIED MAIL



7015 1520 0000 2793 3968



1000



85004

U.S. POSTAGE
PAID
PAHRUMP, NV
89048
MAR 23, 18
AMOUNT
\$7.62
R2304W120958-15

RECEIVED

2018 MAR 26 P 2:00

PHOENIX, ARIZONA

U.S. Dept of Interior

BLM

ARIZONA STATE OFFICE

1 North Central Ave, Suite 900

Phoenix, AZ.

85004

United States Department of the Interior
Bureau of Land Management
 DIV OF LANDS, MINRLS & ENERGY
 ONE N CENTRAL AVE
 PHOENIX, AZ 85004 -4427
 Phone: 602-417-9200

Receipt

No: 4122046

Transaction #: 4235570	
Date of Transaction: 03/27/2018	
CUSTOMER:	
PAUL ROBERTS 700 W AMARILLO AVE PAHRUMP, NV 89048-5511 US	

LINE #	QTY	DESCRIPTION	REMARKS	UNIT PRICE	TOTAL
1	1.00	LOCATABLE MINERALS / MINING CLAIMS- NOT NEW-UNADJUD, ONE AUTH NO. ONLY / MINING CLAIM MONEY RECEIVED CASES: AMC349366/\$200.00	POL 2018/22 <i>JP</i>	- n/a -	200.00
TOTAL:					\$200.00

PAYMENT INFORMATION			
1	AMOUNT:	200.00	POSTMARKED: N/A
	TYPE:	CHECK	RECEIVED: 03/26/2018
	CHECK NO:	7866	
	NAME:	ROBERTS, PAUL 700 W AMARILLO AVE PAHRUMP NV 89048-5511 US	

REMARKS

This receipt was generated by the automated BLM Collections and Billing System and is a paper representation of a portion of the official electronic record contained therein.

**DEPARTMENT OF THE INTERIOR
BUREAU OF LAND MANAGEMENT
MINING CLAIMS**

**MC Customer Information - With Serial No. and Claim Name
ACTIVE CLAIMS**

Admin State: AZ

Geo State: AZ

LAGHA BARBARA
3391 W HARDY LN
PAHRUMP, NV 89048-2816

CUSTOMER ID: 2375376

<u>Serial No.</u>	<u>Claim Name/Number</u>	<u>Lead Serial No.</u>	<u>Disposition</u>
AMC430259	FAYRO # 14A	AMC430259	ACTIVE
AMC430260	FAYRO # 14B	AMC430259	ACTIVE
AMC430261	FAYRO # 15A	AMC430259	ACTIVE
AMC430262	FAYRO # 15B	AMC430259	ACTIVE
AMC430263	FAYRO # 16A	AMC430259	ACTIVE
AMC430264	FAYRO # 16B	AMC430259	ACTIVE
AMC430265	FAYRO # 17C	AMC430259	ACTIVE

Number of ACTIVE cases: 7

ROBERTS CYNTHIA L
1140 JANET LN
PAHRUMP, NV 89060-3234

CUSTOMER ID: 2281463

<u>Serial No.</u>	<u>Claim Name/Number</u>	<u>Lead Serial No.</u>	<u>Disposition</u>
AMC396451	FAYRO 98A	AMC396451	ACTIVE
AMC430259	FAYRO # 14A	AMC430259	ACTIVE
AMC430260	FAYRO # 14B	AMC430259	ACTIVE
AMC430261	FAYRO # 15A	AMC430259	ACTIVE
AMC430262	FAYRO # 15B	AMC430259	ACTIVE
AMC430263	FAYRO # 16A	AMC430259	ACTIVE
AMC430264	FAYRO # 16B	AMC430259	ACTIVE
AMC430265	FAYRO # 17C	AMC430259	ACTIVE

Number of ACTIVE cases: 8

ROBERTS DAVID G
1140 JANET LN
PAHRUMP, NV 89060-3234

CUSTOMER ID: 2118598

<u>Serial No.</u>	<u>Claim Name/Number</u>	<u>Lead Serial No.</u>	<u>Disposition</u>
AMC349366	FAYRO #6	AMC349366	ACTIVE
AMC357119	BLUEBIRD	AMC357119	ACTIVE
AMC396451	FAYRO 98A	AMC396451	ACTIVE
AMC430259	FAYRO # 14A	AMC430259	ACTIVE
AMC430260	FAYRO # 14B	AMC430259	ACTIVE
AMC430261	FAYRO # 15A	AMC430259	ACTIVE
AMC430262	FAYRO # 15B	AMC430259	ACTIVE
AMC430263	FAYRO # 16A	AMC430259	ACTIVE
AMC430264	FAYRO # 16B	AMC430259	ACTIVE
AMC430265	FAYRO # 17C	AMC430259	ACTIVE

Number of ACTIVE cases: 10

ROBERTS FAYE M
700 AMARILLO AVE
PAHRUMP, NV 89048-5511

CUSTOMER ID: 61652

<u>Serial No.</u>	<u>Claim Name/Number</u>	<u>Lead Serial No.</u>	<u>Disposition</u>
AMC2154	FAYRO #1 40 ACRES	AMC2154	ACTIVE
AMC2156	YELLOW NUGGET 40 ACRES	AMC2154	ACTIVE
AMC338324	FAYRO 97 30 ACRES	AMC338324	ACTIVE

DEPARTMENT OF THE INTERIOR
BUREAU OF LAND MANAGEMENT
MINING CLAIMS

MC Customer Information - With Serial No. and Claim Name
ACTIVE CLAIMS

<u>Serial No.</u>	<u>Claim Name/Number</u>	<u>Lead Serial No.</u>	<u>Disposition</u>
AMC344095	FAYRO #3 40 ACRES	AMC344095	ACTIVE
AMC8580	GOLDEN MISS FIT 40 ACRES	AMC8580	ACTIVE
AMC92863	FAYRO #2 40	AMC92863	ACTIVE
AMC92865	FAYRO #4 30	AMC92863	ACTIVE
AMC92866	FAYRO #5 40	AMC92863	ACTIVE
AMC97287	GOLDEN FINK 40	AMC97284	ACTIVE

Number of ACTIVE cases: 9

ROBERTS IAN M
1140 JANET LN
PAHRUMP, NV 89060-3234

CUSTOMER ID: 2281462

<u>Serial No.</u>	<u>Claim Name/Number</u>	<u>Lead Serial No.</u>	<u>Disposition</u>
AMC396451	FAYRO 98A	AMC396451	ACTIVE

Number of ACTIVE cases: 1

ROBERTS LARRY W
3391 W HARDY LN
PAHRUMP, NV 89048-2816

CUSTOMER ID: 61708

60 ACRES
STATEMENT?

<u>Serial No.</u>	<u>Claim Name/Number</u>	<u>Lead Serial No.</u>	<u>Disposition</u>
AMC338325	FAYRO 98	AMC338324	ACTIVE
AMC339088	FAYRO #17A	AMC339088	ACTIVE
AMC430259	FAYRO # 14A	AMC430259	ACTIVE
AMC430260	FAYRO # 14B	AMC430259	ACTIVE
AMC430261	FAYRO # 15A	AMC430259	ACTIVE
AMC430262	FAYRO # 15B	AMC430259	ACTIVE
AMC430263	FAYRO # 16A	AMC430259	ACTIVE
AMC430264	FAYRO # 16B	AMC430259	ACTIVE
AMC430265	FAYRO # 17C	AMC430259	ACTIVE

Number of ACTIVE cases: 9

ROBERTS PAUL L
700 AMARILLO AVE
PAHRUMP, NV 89048-5511

CUSTOMER ID: 61786

<u>Serial No.</u>	<u>Claim Name/Number</u>	<u>Lead Serial No.</u>	<u>Disposition</u>
AMC2154	FAYRO #1 40 ACRES	AMC2154	ACTIVE
AMC2156	YELLOW NUGGET 40 ACRES	AMC2154	ACTIVE
AMC338324	FAYRO 97 30 ACRES	AMC338324	ACTIVE
AMC344095	FAYRO #3 40 ACRES	AMC344095	ACTIVE
AMC8580	GOLDEN MISS FIT 40 ACRES	AMC8580	ACTIVE
AMC92863	FAYRO #2 40	AMC92863	ACTIVE
AMC92865	FAYRO #4 30	AMC92863	ACTIVE
AMC92866	FAYRO #5 40	AMC92863	ACTIVE
AMC97287	GOLDEN FINK 40	AMC97284	ACTIVE

Number of ACTIVE cases: 9

UNITED STATES
DEPARTMENT OF THE INTERIOR
BUREAU OF LAND MANAGEMENT
MAINTENANCE FEE WAIVER CERTIFICATION

20 *JMU*

2154
8580 92863
FORM APPROVED
OMB NO. 1004-0114
Expires: October 31, 2016
97284 338324

SEE INSTRUCTIONS ON PAGE 2

- This small miner waiver is filed for the assessment year beginning on September 1, 2018 and ending on September 1, 2019. 344095
- The undersigned and all related parties owned ten or fewer mining claims, mill, or tunnel sites located and maintained on Federal lands in the United States of America on September 1, 2018.
- The undersigned have performed the assessment work required by law for each mining claim listed prior to filing this waiver and understand that by filing this form, the undersigned must file an affidavit of assessment work with the Bureau of Land Management (BLM) by the December 30th following the filing of this waiver.
- The undersigned understand that if the assessment work obligation has not yet come due under 30 U.S.C. 28 (for those claims in their first assessment year only), a notice of intent to hold reciting this condition must be recorded by the December 30th following the filing of this waiver.
- The undersigned understand that mill and tunnel sites may also be listed on this waiver and be waived from payment of the maintenance fee, and that a notice of intent to hold for these sites is required to be filed with the BLM by the December 30th following the filing of this waiver.
- The undersigned understand and acknowledge that pursuant to 43 U.S.C. 1212 and 18 U.S.C. 1001, the filing or recording of a false, fictitious, or fraudulent document with the BLM may result in a fine of up to \$250,000, a prison term not to exceed five years, or both.
- The mining claims, mill or tunnel sites for which this waiver from payment of the maintenance fees is requested are:

CLAIM OR SITE NAME	BLM RECORDATION SERIAL NUMBER
1. Yellow Nugget ✓	AMC 2156
2. Fayro #1	AMC 2154
3. Golden Miss Fit	AMC 8580
4. Fayro #2	AMC 92863
5. Fayro #4	AMC 92865
6. Fayro #5	AMC 92866
7. Golden Fink	AMC 97287
8. Fayro #97	AMC 338324
9. Fayro #3	AMC 344095
10.	

PHOENIX ARIZONA
 2018 MAR 26 P 2:07
 RECEIVED

The owner(s) (claimants) of the above mining claims and sites are:

Faye M. Roberts
 (Owner's Name - Please Print)
 700 Amarillo Ave
 (Owner's Mailing Address)

Faye M. Roberts
 (Owner's Signature)
 Pahump NV 89048
 (City) (State) (Zip Code)

Paul L. Roberts
 (Owner's Name - Please Print)
 700 Amarillo Ave
 (Owner's Mailing Address)

Paul L. Roberts
 (Owner's Signature)
 Pahump NV 89048
 (City) (State) (Zip Code)

 (Owner's Name - Please Print)

 (Owner's Mailing Address)

 (Owner's Signature)

 (City) (State) (Zip Code)

 (Owner's Name - Please Print)

 (Owner's Mailing Address)

BY: _____
 (City) (State) (Zip Code)

2124483
 ENTERED
 SEP 07 2018

UNITED STATES
DEPARTMENT OF THE INTERIOR
BUREAU OF LAND MANAGEMENT
MAINTENANCE FEE WAIVER CERTIFICATION

20 

FORM APPROVED
OMB NO. 1004-0114
Expires: January 31, 2020

SEE INSTRUCTIONS ON PAGE 2

- This small miner waiver is filed for the assessment year beginning on September 1, 2018 and ending on September 1, 2019.
- The undersigned and all related parties owned ten or fewer mining claims, mill, or tunnel sites located and maintained on Federal lands in the United States of America on September 1, 2018.
- The undersigned have performed the assessment work required by law for each mining claim listed prior to filing this waiver and understand that by filing this form, the undersigned must file an affidavit of assessment work with the Bureau of Land Management (BLM) by the December 30th following the filing of this waiver.
- The undersigned understand that if the assessment work obligation has not yet come due under 30 U.S.C. 28 (for those claims at their assessment year only), a notice of intent to hold reciting this condition must be recorded by the December 30th following the filing of this waiver.
- The undersigned understand that mill and tunnel sites may also be listed on this waiver and be waived from payment of the maintenance fee, and file a notice of intent to hold for these sites is required to be filed with the BLM by the December 30th following the filing of this waiver.
- The undersigned understand and acknowledge that pursuant to 43 U.S.C. 1212 and 18 U.S.C. 1001, the filing or recording of a false, fictitious, or fraudulent document with the BLM may result in a fine of up to \$250,000, a prison term not to exceed five years, or both.
- The mining claims, mill or tunnel sites for which this waiver from payment of the maintenance fees is requested are:

CLAIM OR SITE NAME	BLM RECORDATION SERIAL NUMBER
1. Yellow Nugget	AMC 2158
2. FAYRO #1	AMC 2154
3. Golden Miss FIT	AMC 8580
4. FAYRO #2	AMC 92863
5. FAYRO #4	AMC 92865
6. FAYRO #5	AMC 92866
7. Golden FINK	AMC 97287
8. FAYRO #97	AMC 338324
9. FAYRO #3	AMC 344095
10.	

The owner(s) (claimants) of the above mining claims and sites are:

FAYE M. Roberts
(Owner's Name - Please Print)
700 AMARILLO AVE
(Owner's Mailing Address)

Faye M. Roberts
(Owner's Signature)
Pahrump NV 89048
(City) (State) (Zip Code)

PAUL L. Roberts
(Owner's Name - Please Print)
700 AMARILLO AV
(Owner's Mailing Address)

Paul L. Roberts
(Owner's Signature)
Pahrump NV 89048
(City) (State) (Zip Code)

(Owner's Name - Please Print)

(Owner's Mailing Address)

(Owner's Signature)

(City) (State) (Zip Code)

(Owner's Name - Please Print)

(Owner's Mailing Address)

(Owner's Signature)

(City) (State) (Zip Code)

(Owner's Name - Please Print)	(Owner's Signature)		
(Owner's Mailing Address)	(City)	(State)	(Zip Code)
(Owner's Name - Please Print)	(Owner's Signature)		
(Owner's Mailing Address)	(City)	(State)	(Zip Code)
(Owner's Name - Please Print)	(Owner's Signature)		
(Owner's Mailing Address)	(City)	(State)	(Zip Code)
(Owner's Name - Please Print)	(Owner's Signature)		
(Owner's Mailing Address)	(City)	(State)	(Zip Code)

18 U.S.C. 1001 and 43 U.S.C. 1212 make it a crime for any person knowingly and willfully to make to any department or agency of the United States any false, fictitious or fraudulent statements or representations as to any matter within its jurisdiction.

INSTRUCTIONS

1. This certification is made under the provisions of 43 U.S.C. § 1744 and 30 U.S.C. §28-28k and the regulations thereunder (43 CFR Part 3830).
2. The claimant(s) must fill in the dates in paragraph 1 for the beginning and ending of the assessment year for which this waiver is sought.
3. The claimant(s) must fill in the date in paragraph 2 for the beginning of the assessment year for which this waiver is sought.
4. All claim and site names and BLM serial numbers must be listed for the mining claims, mill sites, and tunnel sites for which the waiver is sought.
5. All owners of the mining claims, mill sites, and tunnel sites and their addresses must be given.
6. This waiver form must be signed by all the claimants or their designated agent, in original form. If an agent is designated, a notarized designation of agent, signed by all of the claimants with proper address given, must be submitted with this waiver.
7. This form must be filed no later than September 1st for the upcoming assessment year in the BLM State Office where the mining claims or sites are recorded, or the waiver cannot be granted by the BLM. (Example: To obtain a waiver for the assessment year 2012, which begins on September 1, 2011, you must qualify for and file for a waiver no later than September 1, 2011, in the proper BLM State Office.)
8. For all mining claims which require assessment work, you must record an affidavit of labor on or before the December 30th immediately following the filing of this waiver. For all other mining claims or sites waived, you must record a notice of intent to hold on or before the December 30th immediately following the filing of this waiver.
9. Mill and tunnel sites may also be listed on this waiver and be waived from payment of the maintenance fee. A notice of intent to hold for these sites is required to be filed by the December 30th following the filing of this waiver.

RECEIVED
BLM AZ STATE OFFICE
2010 NOV 19 P 2:53
PHOENIX ARIZONA

FOR OFFICIAL USE ONLY



United States Department of the Interior

BUREAU OF LAND MANAGEMENT
Arizona State Office
One North Central Avenue, Suite 800
Phoenix, Arizona 85004-4427

www.blm.gov/az/
OCT 10 2012



RECEIVED
BLM AZ STATE OFFICE
2012 NOV 19 P 2:54
PHOENIX, ARIZONA

In Reply Refer To:

3800 (9200) RM

AMC2154, AMC8580, AMC92863, AMC97284, AMC338324, AMC344095

CERTIFIED MAIL - RETURN RECEIPT REQUESTED No. 9214 8901 9403 8373 6881 11

NOTICE

PAUL AND FAYE ROBERTS
700 AMARILLO AVE
PAHRUMP, NV 89048-5511

This Notice Affects Those Claims
Shown in the Block Below.

AMC2154, AMC2156, AMC8580, AMC92863, AMC92865, AMC92866, AMC97287,
AMC338324, AMC344095
FAYRO #1, YELLOW NUGGET, GOLDEN MISS FIT, FAYRO #2, FAYRO #4, FAYRO #5,
GOLDEN FINK, FAYRO #97, FAYRO #3

Maintenance Fee Waiver Held for Rejection

This office received the Maintenance Fee Waiver Certification (waiver) for the above listed mining claim(s). The waiver is not properly completed and does not meet the annual filing requirements.

In accordance with 43 Code of Federal Regulations (CFR) 3835.10, the name, address, and original signatures of all owners of the mining claim must be included on the waiver form. Please correct the discrepancy as noted below:

The waiver was filed on a form that has expired. You must provide the waiver information on the enclosed current form.

In order to correct the defect in the waiver, per 43 CFR 3835.93, you must provide this office with the requested information within 60 days of your receipt of this notice. If you are unable to provide this information, you have the option of paying the annual maintenance fee of \$155 per claim (\$155 per 20 acres for placer claims larger than 20 acres). If we do not receive the

10-16-2018

In Reply Refer to 3800(9200)RM

In response, we have provided the "up to date waiver Certification" with "Expires Jan. 31 2020."

Please excuse my writing as my computer is down. Bell State gives me a lot of money!

Paul J. Robert
For Mr. Robert's

PHOENIX, ARIZONA

2018 NOV 19 P 2:54

RECEIVED
BLM AZ STATE OFFICE

775-727-7199

cell 702-876-3907



Paul Roberts
700 Amarillo Ave.
Pahrump, NV 89048-5511

CERTIFIED MAIL



7016 2070 0000 3187 9258

*BLM
arizona state office
one north central ave, suite 800
Phoenix, az.*

PHOENIX, ARIZONA

NOV 19 P 2:54

RETURN REQUESTED

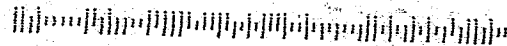
U.S. POSTAGE PAID
FCM LETTER
PAHRUMP, NV
89048
NOV 14, 18
AMOUNT

\$6.70

85004-4427

R2304W120958-21

8500494427 0041



UNITED STATES
DEPARTMENT OF THE INTERIOR
BUREAU OF LAND MANAGEMENT
MAINTENANCE FEE WAIVER CERTIFICATION

19
JMR

430259
339088
338324

FORM APPROVED
OMB NO. 1004-0114
Expires: October 31, 2016

SEE INSTRUCTIONS ON PAGE 2

- This small miner waiver is filed for the assessment year beginning on September 1, 2018 and ending on September 1, 2019.
- The undersigned and all related parties owned ten or fewer mining claims, mill, or tunnel sites located and maintained on Federal lands in the United States of America on September 1, 2018.
- The undersigned have performed the assessment work required by law for each mining claim listed prior to filing this waiver and understand that by filing this form, the undersigned must file an affidavit of assessment work with the Bureau of Land Management (BLM) by the December 30th following the filing of this waiver.
- The undersigned understand that if the assessment work obligation has not yet come due under 30 U.S.C. 28 (for those claims in their first assessment year only), a notice of intent to hold reciting this condition must be recorded by the December 30th following the filing of this waiver.
- The undersigned understand that mill and tunnel sites may also be listed on this waiver and be waived from payment of the maintenance fee, and that a notice of intent to hold for these sites is required to be filed with the BLM by the December 30th following the filing of this waiver.
- The undersigned understand and acknowledge that pursuant to 43 U.S.C. 1212 and 18 U.S.C. 1001, the filing or recording of a false, fictitious, or fraudulent document with the BLM may result in a fine of up to \$250,000, a prison term not to exceed five years, or both.
- The mining claims, mill or tunnel sites for which this waiver from payment of the maintenance fees is requested are:

CLAIM OR SITE NAME	BLM RECORDATION SERIAL NUMBER
1. Fayro #14A	AMC 430259
2. Fayro #14B	AMC 430260
3. Fayro #15A	AMC 430261
4. Fayro #15B	AMC 430262
5. Fayro #16A	AMC 430263
6. Fayro #16B	AMC 430264
7. Fayro #17C	AMC 430265
8. Fayro #17A	AMC 339088
9. Fayro #98	AMC 338325
10.	

RECEIVED
2018 MAR 26 P 2:01
PHOENIX, ARIZONA

The owner(s) (claimants) of the above mining claims and sites are:

Larry W. Roberts
(Owner's Name - Please Print)
3391 Hardy Ln
(Owner's Mailing Address)

Larry W. Roberts
(Owner's Signature)
Pahrump NV 89048
(City) (State) (Zip Code)

Barbara Lagha
(Owner's Name - Please Print)
3391 Hardy Ln
(Owner's Mailing Address)

Barbara Lagha
(Owner's Signature)
Pahrump NV 89048
(City) (State) (Zip Code)

David G. Roberts
(Owner's Name - Please Print)
1140 Janet Ln
(Owner's Mailing Address)

David G. Roberts
(Owner's Signature)
Pahrump NV 89060
(City) (State) (Zip Code)

Cynthia Roberts
(Owner's Name - Please Print)
1140 Janet Ln
(Owner's Mailing Address)

Cynthia L. Roberts
(Owner's Signature)
Pahrump NV 89060
(City) (State) (Zip Code)

(Continued on page 2)

CURRENT WAIVER FORM RCVD 11/19/2018
JMR

INTERED
SEP 07 2018
JMR

JMR

UNITED STATES
DEPARTMENT OF THE INTERIOR
BUREAU OF LAND MANAGEMENT

19

MAINTENANCE FEE WAIVER CERTIFICATION

Mr

FORM APPROVED
OMB NO. 1004-0114
Expires: January 31, 2020

SEE INSTRUCTIONS ON PAGE 2

- This small miner waiver is filed for the assessment year beginning on September 1, 2018 and ending on September 1, 2019.
- The undersigned and all related parties owned ten or fewer mining claims, mill, or tunnel sites located and maintained on Federal lands in the United States of America on September 1, 2018.
- The undersigned have performed the assessment work required by law for each mining claim listed prior to filing this waiver and understand that by filing this form, the undersigned must file an affidavit of assessment work with the Bureau of Land Management (BLM) by the December 30th following the filing of this waiver.
- The undersigned understand that if the assessment work obligation has not yet come due under 30 U.S.C. 28 (for those claims on their first assessment year only), a notice of intent to hold reciting this condition must be recorded by the December 30th following the filing of this waiver.
- The undersigned understand that mill and tunnel sites may also be listed on this waiver and be waived from payment of the maintenance fee, and that a notice of intent to hold for these sites is required to be filed with the BLM by the December 30th following the filing of this waiver.
- The undersigned understand and acknowledge that pursuant to 43 U.S.C. 1212 and 18 U.S.C. 1001, the filing or recording of a false, fraudulent, or fraudulent document with the BLM may result in a fine of up to \$250,000, a prison term not to exceed five years, or both.
- The mining claims, mill or tunnel sites for which this waiver from payment of the maintenance fees is requested are:

RECEIVED
 BUREAU OF LAND MANAGEMENT
 PHOENIX, ARIZONA
 NOV 19 P 2:55

CLAIM OR SITE NAME	BLM RECORDATION NUMBER	SERIAL NUMBER
1. <u>FAYRO # 14 A</u>	<u>AMC 430259</u>	
2. <u>FAYRO # 14 B</u>	<u>AMC 430260</u>	
3. <u>FAYRO # 15 A</u>	<u>AMC 430261</u>	
4. <u>FAYRO # 15 B</u>	<u>AMC 430262</u>	
5. <u>FAYRO # 16 A</u>	<u>AMC 430263</u>	
6. <u>FAYRO # 16 B</u>	<u>AMC 430264</u>	
7. <u>FAYRO # 17 C</u>	<u>AMC 430265</u>	
8. <u>FAYRO # 17 A</u>	<u>AMC 339088</u>	
9. <u>FAYRO # 98</u>	<u>AMC 338325</u>	
10.		

The owner(s) (claimants) of the above mining claims and sites are:

<p><u>LARRY W. ROBERTS</u> (Owner's Name - Please Print)</p> <p><u>3391 HARDY LN.</u> (Owner's Mailing Address)</p>	<p><u><i>Larry W. Roberts</i></u> (Owner's Signature)</p> <p><u>PAHRUMP</u> <u>NV</u> <u>89048</u> (City) (State) (Zip Code)</p>
<p><u>BARBARA LAGHA</u> (Owner's Name - Please Print)</p> <p><u>3391 HARDY LN.</u> (Owner's Mailing Address)</p>	<p><u><i>Barbara Lagha</i></u> (Owner's Signature)</p> <p><u>PAHRUMP</u> <u>NV</u> <u>89048</u> (City) (State) (Zip Code)</p>
<p><u>DAVID B. ROBERTS</u> (Owner's Name - Please Print)</p> <p><u>1140 JANET LN.</u> (Owner's Mailing Address)</p>	<p><u><i>David Roberts</i></u> (Owner's Signature)</p> <p><u>PAHRUMP</u> <u>NV</u> <u>89060</u> (City) (State) (Zip Code)</p>
<p><u>CYNTHIA ROBERTS</u> (Owner's Name - Please Print)</p> <p><u>1140 JANET LN.</u> (Owner's Mailing Address)</p>	<p><u><i>Cynthia L Roberts</i></u> (Owner's Signature)</p> <p><u>PAHRUMP</u> <u>NV</u> <u>89060</u> (City) (State) (Zip Code)</p>

(Owner's Name - Please Print)	(Owner's Signature)
(Owner's Mailing Address)	(City) (State) (Zip Code)
(Owner's Name - Please Print)	(Owner's Signature)
(Owner's Mailing Address)	(City) (State) (Zip Code)
(Owner's Name - Please Print)	(Owner's Signature)
(Owner's Mailing Address)	(City) (State) (Zip Code)
(Owner's Name - Please Print)	(Owner's Signature)
(Owner's Mailing Address)	(City) (State) (Zip Code)

18 U.S.C. 1001 and 43 U.S.C. 1212 make it a crime for any person knowingly and willfully to make to any department or agency of the United States any false, fictitious or fraudulent statements or representations as to any matter within its jurisdiction.

INSTRUCTIONS

1. This certification is made under the provisions of 43 U.S.C. § 1744 and 30 U.S.C. §28-28k and the regulations thereunder (43 CFR Part 3830).
2. The claimant(s) must fill in the dates in paragraph 1 for the beginning and ending of the assessment year for which this waiver is sought.
3. The claimant(s) must fill in the date in paragraph 2 for the beginning of the assessment year for which this waiver is sought.
4. All claim and site names and BLM serial numbers must be listed for the mining claims, mill sites, and tunnel sites for which the waiver is sought.
5. All owners of the mining claims, mill sites, and tunnel sites and their addresses must be given.
6. This waiver form must be signed by all the claimants or their designated agent, in original form. If an agent is designated, a notarized designation of agent, signed by all of the claimants with proper address given, must be submitted with this waiver.
7. This form must be filed no later than September 1st for the upcoming assessment year in the BLM State Office where the mining claims or sites are recorded, or the waiver cannot be granted by the BLM. (Example: To obtain a waiver for the assessment year 2012, which begins on September 1, 2011, you must qualify for and file for a waiver no later than September 1, 2011, in the proper BLM State Office.)
8. For all mining claims which require assessment work, you must record an affidavit of labor on or before the December 30th immediately following the filing of this waiver. For all other mining claims or sites waived, you must record a notice of intent to hold on or before the December 30th immediately following the filing of this waiver.
9. Mill and tunnel sites may also be listed on this waiver and be waived from payment of the maintenance fee. A notice of intent to hold for these sites is required to be filed by the December 30th following the filing of this waiver.

PHOENIX, ARIZONA
2011 NOV 19 P 2:56
RECEIVED
BLM STATE OFFICE
 FOR OFFICIAL USE ONLY



United States Department of the Interior

BUREAU OF LAND MANAGEMENT

Arizona State Office

One North Central Avenue, Suite 800

Phoenix, Arizona 85004-4427

www.blm.gov/az/

OCT 10 2018



PHOENIX, ARIZONA

2018 NOV 19 P 2:56

RECEIVED
BLM AZ STATE OFFICE

In Reply Refer To:
3800 (9200) RM
AMC338324, AMC339088, AMC430259

CERTIFIED MAIL - RETURN RECEIPT REQUESTED No. 9214 8901 9403 8373 6881 04

NOTICE

LARRY ROBERTS AND BARBARA LAGHA : This Notice Affects Those Claims
3391 W HARDY LN : Shown in the Block Below.
PAHRUMP, NV 89048-2816 :

AMC338325, AMC339088, AMC430259 - AMC430265
FAYRO #98, FAYRO #17A, FAYRO #14A, FAYRO #14B, FAYRO #15A, FAYRO #15B,
FAYRO #16A, FAYRO #16B, FAYRO #17C

Maintenance Fee Waiver Held for Rejection

This office received the Maintenance Fee Waiver Certification (waiver) for the above listed mining claim(s). The waiver is not properly completed and does not meet the annual filing requirements.

In accordance with 43 Code of Federal Regulations (CFR) 3835.10, the name, address, and original signatures of all owners of the mining claim must be included on the waiver form. Please correct the discrepancy as noted below:

The waiver was filed on a form that has expired. You must provide the waiver information on the enclosed current form.

In order to correct the defect in the waiver, per 43 CFR 3835.93, you must provide this office with the requested information within 60 days of your receipt of this notice. If you are unable to provide this information, you have the option of paying the annual maintenance fee of \$155 per claim (\$155 per 20 acres for placer claims larger than 20 acres). If we do not receive the requested corrections or the maintenance fees within the 60-day time frame, the claim(s) will be declared forfeited and closed.

Savvy Roberts
3391 Hardy St,
~~Phoenix, AZ~~
PAHRUMP 89048

CERTIFIED MAIL



7016 2070 0000 3187 9272



1020

U.S. POSTAGE PAID
FCM LETTER
PAHRUMP, NV
89048
NOV 14, 18
AMOUNT

\$6.70

85004-4427

R2304W120958-21

RECEIVED

U.S. MAIL

210 NOV 19 P 2:50

PHOENIX, ARIZONA

**RETURN RECEIPT
REQUESTED**

B L M
Arizona State office
one north central ave.
Phoenix, Arizona Suite 800
85004 4427

AMC 349366

396451

357119

338324

344095

2154

8580

92863

97284

339088

430259



Retail

P

US POSTAGE PAID
\$6.65

PRESS FIRMLY TO SEAL

PRIORITY MAIL
POSTAGE REQUIRED

Origin: 89048
Destination: 85004
0 Lb 3.20 Oz
Apr 15, 17
3164800320-07


1024

PRIORITY MAIL® 2-Day

Expected Delivery Day: 04/17/2017

C041

USPS TRACKING NUMBER



9505 5100 5167 7105 1455 26

FROM:



Mr. Paul Roberts
700 Amarillo Ave.
Pahrump, NV 89048

TO:

BLM

1 NORTH CENTRAL AVE. SUITE
800

PHOENIX, AZ, 85004

(see photo in notebook)

WHEN USED INTERNATIONALLY,
A CUSTOMS DECLARATION
LABEL MAY BE REQUIRED.

RECEIVED

2017 APR 17 P 3:21

PHOENIX, ARIZONA



PS00001000014

EP14F July 2013
OD: 12.5 x 9.5

VISIT US AT USPS.COM
ORDER FREE SUPPLIES ONLINE



This envelope is made from post-consumer waste. Please recycle - again.

This packaging is the property of the U.S. Postal Service® and is provided solely for use in sending Priority Mail® shipments. Misuse may be a violation of federal law. This packaging is not for resale. EP14F © U.S. Postal Service, July 2013. All rights reserved.

UNITED STATES
DEPARTMENT OF THE INTERIOR
BUREAU OF LAND MANAGEMENT
MAINTENANCE FEE WAIVER CERTIFICATION

15

JMC

349366
396451
357119

FORM APPROVED
OMB NO. 1004-0114
Expires: October 31, 2016

SEE INSTRUCTIONS ON PAGE 2

1. This small miner waiver is filed for the assessment year beginning on September 1, 2017 and ending on September 1, 2018.
2. The undersigned and all related parties owned ten or fewer mining claims, mill, or tunnel sites located and maintained on Federal lands in the United States of America on September 1, 2017.
3. The undersigned have performed the assessment work required by law for each mining claim listed prior to filing this waiver and understand that by filing this form, the undersigned must file an affidavit of assessment work with the Bureau of Land Management (BLM) by the December 30th following the filing of this waiver.
4. The undersigned understand that if the assessment work obligation has not yet come due under 30 U.S.C. 28 (for those claims in their first assessment year only), a notice of intent to hold reciting this condition must be recorded by the December 30th following the filing of this waiver.
5. The undersigned understand that mill and tunnel sites may also be listed on this waiver and be waived from payment of the maintenance fee, and that a notice of intent to hold for these sites is required to be filed with the BLM by the December 30th following the filing of this waiver.
6. The undersigned understand and acknowledge that pursuant to 43 U.S.C. 1212 and 18 U.S.C. 1001, the filing or recording of a false, fictitious, or fraudulent document with the BLM may result in a fine of up to \$250,000, a prison term not to exceed five years, or both.
7. The mining claims, mill or tunnel sites for which this waiver from payment of the maintenance fees is requested are:

CLAIM OR SITE NAME	BLM RECORDATION SERIAL NUMBER
1. Fayro #6	AMC 349366 20,66 A
2. Fayro #98A	AMC 396451 60 A
3. Bluebird	AMC 357119 20,66 A
4.	
5.	
6.	
7.	
8.	
9.	
10.	

2017 APR 17 P 3:25
 MICHAEL X. AMIZEN

The owner(s) (claimants) of the above mining claims and sites are:

NW check
10 of

David G. Roberts ✓
 (Owner's Name - Please Print)
 1140 Janet Ln ✓
 (Owner's Mailing Address)

David G. Roberts
 (Owner's Signature)
 Pahump NV 89060
 (City) (State) (Zip Code)

8 of

Cynthia L. Roberts ✓
 (Owner's Name - Please Print)
 1140 Janet Ln
 (Owner's Mailing Address)

Cynthia L. Roberts
 (Owner's Signature)
 Pahump NV 89060
 (City) (State) (Zip Code)

1 of

Ian Roberts ✓
 (Owner's Name - Please Print)
 1140 Janet Ln
 (Owner's Mailing Address)

Ian Roberts clear Robert
 (Owner's Signature)
 Pahump NV 89060
 (City) (State) (Zip Code)

 (Owner's Name - Please Print)

 (Owner's Mailing Address)

 (Owner's Signature)

 (City) (State) (Zip Code)

INTERED
 AC 483
 SEP 01 2017
 BY: *JB*

UNITED STATES DEPARTMENT OF THE INTERIOR
BUREAU OF LAND MANAGEMENT

MC NATIONWIDE CLAIMANT LISTING
September 01, 2017

Cust	AZ CLAIMANT	National Total
ROBERTS CYNTHIA L 1140 JANET LN PAHRUMP, NV 89060-3234	8	8
ROBERTS DAVID G 1140 JANET LN PAHRUMP, NV 89060-3234	10	10
ROBERTS IAN M 1140 JANET LN PAHRUMP, NV 89060-3234	1	1

When Recorded Return Document to:
DAVID G. Roberts
1140 JANCT LN
PAHRUMP NV
89060

396451
 349366
 357119

FEE# 2017011759

OFFICIAL RECORDS
 OF MOHAVE COUNTY
 KRISTI BLAIR,
 COUNTY RECORDER



03/13/2017 03:13 PM Fee: \$15.00

PAGE: 1 of 2

Check here is this is a change of address.

Telephone: _____

E-mail address: pwroberts1@aol.com

AFFIDAVIT OF PERFORMANCE OF ANNUAL WORK

1. State of Arizona, County of Mohave ss:
 2. I (Name) DAVID G. Roberts
 3. Reside at (Address) 1140 JANET LN

BLM
 Date
 Stamp
 APR 17 P 3:24
 MOHAVE COUNTY ARIZONA

City PAHRUMP County NVC

State NV Zip 89060 being duly sworn, depose and say that I am a citizen of the United States, more than eighteen years of age, and that all of the facts set forth in this affidavit, subject to the provisions and penalties of 18 U.S.C. 1001 pertaining to the filing of false, fictitious, or fraudulent statements with the United States, are true and correct according to the best of my knowledge, information and belief.

4. Owner's name and address (If not shown in Items 1-3 above).
CYNTHIA L. Roberts, Ian Roberts, 1140 JANET LN


5. That I am personally acquainted with the mining claim(s). The work and improvements were made by and at the expense of the owner(s) of said claim(s). Said contiguous group of claims, listed on this document, are situated in the West Basin (optional) Mining District; Mohave County, Arizona.

Line No.	AMC NUMBER	CLAIM/SITE NAME	COUNTY RECORDER DATA (If available)	TWP	RNG	SEC
1	396451	FAYRO # 98A	Book 1739B Pg 488	29N	17W	18
2	349366	FAYRO # 6	Book 3014 Pg 83	29N	17W	18
3	357119	BLUEBIRD	Book 4338 Pg 285	29N	17W	19
4						
5						
6						

over

ENTERED
 APR 19 2017
 BY: Ryan

Form: MCF108
 Revised July 2014
 Page 1 of 2



7						
8						
9						
10						

6. That between the dates starting at 12 o'clock noon on September 1, 20 16 and ending at 12 o'clock noon on September 1, 20 17 at least \$ 10,000.0 dollars worth of work and improvements were done and performed upon said claim(s) or upon one or more of a contiguous group of claims for the benefit of all, wholly or partly outside a contiguous group of claims for the benefit of all, not including the location work.

7. That the following persons were employed to perform the work and improvements described herein: _____

DAVID G. ROBERTS, PAUL + FAYE ROBERTS, DWAYNE WATSON
WHITE WATER MINING CO

8. That the work and improvements performed were: ROAD REPAIR, MINING EQUIPMENT REPAIR, WATER DEV., PONDING, RECLAMATION, SECURITY, DISCOVERY DEV., BUILDING REPAIR + CONSTRUCTION, INSTALLATION OF MINING EQUIPMENT.

9. Dated: 3-08-17 Signature: Paul L. Roberts

SUBSCRIBED AND SWORN TO before me, a Notary Public, this 8th day of March 20 17

By: Francine K. Wood State of Nevada

Notary Public Francine K. Wood County of Nye

My Commission Expires May 12, 2020



Bureau of Land Management
 Arizona State Office
www.blm.gov/az

No. of Claims: _____ x \$10 = _____
 Check No.: _____ Init. _____
 Receipt No.: _____
 For BLM Use Only

338324

2154

8580

9286

97284

349366

344095

When Recorded Return Document to: PAUL L. Roberts

700 AMARILLO AV
PAHRUMP NV 89048

Check here is this is a change of address.

Telephone: 702-876-3907

E-mail address: plroberts@aol.com

When Recorded Mail To: (MC)
Paul L Roberts
700 Amarillo Ave
Pahrump NV 89048


FEE# 2017011760

OFFICIAL RECORDS
OF MOHAVE COUNTY
KRISTI BLAIR,
COUNTY RECORDER

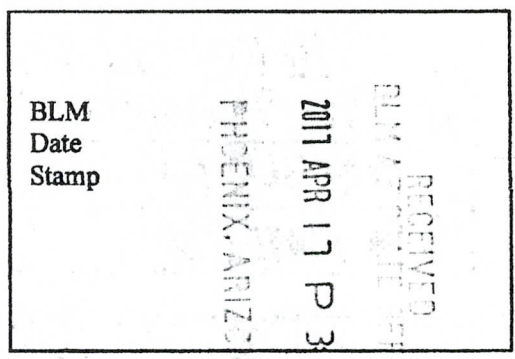


03/13/2017 03:13 PM Fee: \$15.00

PAGE: 1 of 2

AFFIDAVIT OF PERFORMANCE OF ANNUAL WORK

- 1. State of Arizona, County of MOHAVE ss:
- 2. I (Name) PAUL L. Roberts
- 3. Reside at (Address) 700 AMARILLO AVE.



City PAHRUMP County NYE

State NV Zip 89048 being duly sworn, depose and say that I am a citizen of the United States, more than eighteen years of age, and that all of the facts set forth in this affidavit, subject to the provisions and penalties of 18 U.S.C. 1001 pertaining to the filing of false, fictitious, or fraudulent statements with the United States, are true and correct according to the best of my knowledge, information and belief.


4. Owner's name and address (If not shown in Items 1-3 above).
FAYE M. Roberts

5. That I am personally acquainted with the mining claim(s). The work and improvements were made by and at the expense of the owner(s) of said claim(s). Said contiguous group of claims, listed on this document, are situated in the HOST BASIN (optional) Mining District; MOHAVE County, Arizona.

Line No.	AMG NUMBER	CLAIM/SITE NAME	COUNTY RECORDER DATA (If available)	TWP	RNG	SEC
1	338324	FAYRO #97	2/14/11 page 1 & 2	29N	17W	18
2	2154	FAYRO #1	"	29N	17W	18
3	2156	Yellow Nugget	"	29N	17W	18
4	8580	Golden Miss-FIT	"	29N	17W	18
5	92863	FAYRO #2	"	29N	17W	18
6	92865	FAYRO #4	"	29N	17W	18

over

ENTERED
APR 19 2017
BY: _____



7	92866	FAYRO # 5	2-14-11 Page 147	29N	17W	18
8	97287	GOLDEN FINK	"	29N	17W	18
#9	<u>349366</u>	FAYRO # 6	"	29N	17W	18
#10	344095	FAYRO # 3	"	29N	17W	18

ALREADY ON WORK IS POL WORK #15

Gods DAVID

6. That between the dates starting at 12 o'clock noon on September 1, 20 16 and ending at 12 o'clock noon on September 1, 20 17 at least \$ 150,000. dollars worth of work and improvements were done and performed upon said claim(s) or upon one or more of a contiguous group of claims for the benefit of all, wholly or partly outside of a contiguous group of claims for the benefit of all, not including the location work.

7. That the following persons were employed to perform the work and improvements described herein: _____

PAUL ROBERTS, FAYE ROBERTS, DWAYNE WATSON, LARRY ROBERTS, DAVID ROBERTS, WHITE WATER MINING etc.

8. That the work and improvements performed were: WATCHMAN, MAINTENANCE OF ROADS

ASSESSMENT WORK, BUILDINGS, MEALS, MINING MACHINE CONSTRUCTION
STOCK PILE ORE, WATER STORAGE


9. Dated: 3-08-17 Signature: Paul J. Robert

SUBSCRIBED AND SWORN TO before me, a Notary Public, this 8th day of March 20 17 state of Nevada

By: Francine K. Wood County of Douglas

Notary Public Francine K. Wood

My Commission Expires May 12, 2020



Bureau of Land Management
Arizona State Office
www.blm.gov/az

No. of Claims: _____ x \$10 = _____
 Check No.: 7676 Init. LMC
 Receipt No.: 3812132
 For BLM Use Only

UNITED STATES
DEPARTMENT OF THE INTERIOR
BUREAU OF LAND MANAGEMENT

17

2154
338324 8580
FORM APPROVED 9286
OMB NO. 1004-01149729
Expires: October 31, 2016
344095

MAINTENANCE FEE WAIVER CERTIFICATION

SEE INSTRUCTIONS ON PAGE 2

- This small miner waiver is filed for the assessment year beginning on September 1, 2017 and ending on September 1, 2018
- The undersigned and all related parties owned ten or fewer mining claims, mill, or tunnel sites located and maintained on Federal lands in the United States of America on September 1, 2017.
- The undersigned have performed the assessment work required by law for each mining claim listed prior to filing this waiver and understand that by filing this the undersigned must file an affidavit of assessment work with the Bureau of Land Management (BLM) by the December 30th following the filing of this waiver
- The undersigned understand that if the assessment work obligation has not yet come due under 30 U.S.C. 28 (for those claims in their first assessment year only) a notice of intent to hold reciting this condition must be recorded by the December 30th following the filing of this waiver.
- The undersigned understand that mill and tunnel sites may also be listed on this waiver and be waived from payment of the maintenance fee, and that a notice of intent to hold for these sites is required to be filed with the BLM by the December 30th following the filing of this waiver.
- The undersigned understand and acknowledge that pursuant to 43 U.S.C. 1212 and 18 U.S.C. 1001, the filing or recording of a false, fictitious, or fraudulent document with the BLM may result in a fine of up to \$250,000, a prison term not to exceed five years, or both.
- The mining claims, mill or tunnel sites for which this waiver from payment of the maintenance fees is requested are:

CLAIM OR SITE NAME	BLM RECORDATION SERIAL NUMBER
1. Yellow Nugget	AMC 2156 40A
2. Fayro #1	AMC 2154 40A
3. Golden Miss Fit	AMC 8580 40A
4. Fayro #2	AMC 92863 40A
5. Fayro #4	AMC 92865 30A
6. Fayro #5	AMC 92866 40A
7. Golden Fink	AMC 97287 40A
8. Fayro #97	AMC 338324 30A
9. Fayro #3	AMC 344095 40A
10.	

The owner(s) (claimants) of the above mining claims and sites are:

NW check
9ct

Faye M. Roberts
(Owner's Name - Please Print)
700 Amarillo Ave
(Owner's Mailing Address)

✓ Faye M. Roberts
(Owner's Signature)
Pahrump NV 89048
(City) (State) (Zip Code)

act

Paul L. Roberts
(Owner's Name - Please Print)
700 Amarillo Ave
(Owner's Mailing Address)

✓ Paul L. Roberts
(Owner's Signature)
Pahrump NV 89048
(City) (State) (Zip Code)

(Owner's Name - Please Print)
(Owner's Mailing Address)

ENTERED
AC 483
SEP 01 2017
BY JB

(Owner's Signature)
(City) (State) (Zip Code)

(Owner's Name - Please Print)

(Owner's Signature)

(Owner's Mailing Address)

(City) (State) (Zip Code)

UNITED STATES DEPARTMENT OF THE INTERIOR
BUREAU OF LAND MANAGEMENT

MC NATIONWIDE CLAIMANT LISTING
September 01, 2017

Cust	AZ	National
	CLAIMANT	Total
ROBERTS FAYE M 700 AMARILLO AVE PAHRUMP, NV 89048-5511	9	9
ROBERTS PAUL L 700 AMARILLO AVE PAHRUMP, NV 89048-5511	9	9

430259
339088
338324

Form 3830-2
(October 2013)

UNITED STATES
DEPARTMENT OF THE INTERIOR
BUREAU OF LAND MANAGEMENT

16

JMC

MAINTENANCE FEE WAIVER CERTIFICATION

FORM APPROVED
OMB NO. 1004-0114
Expires: October 31, 2016

SEE INSTRUCTIONS ON PAGE 2

- This small miner waiver is filed for the assessment year beginning on September 1, 2017 and ending on September 1, 2018
- The undersigned and all related parties owned ten or fewer mining claims, mill, or tunnel sites located and maintained on Federal lands in the United States of America on September 1, 2017.
- The undersigned have performed the assessment work required by law for each mining claim listed prior to filing this waiver and understand that by filing this form, the undersigned must file an affidavit of assessment work with the Bureau of Land Management (BLM) by the December 30th following the filing of this waiver.
- The undersigned understand that if the assessment work obligation has not yet come due under 30 U.S.C. 28 (for those claims in their first assessment year only), a notice of intent to hold reciting this condition must be recorded by the December 30th following the filing of this waiver.
- The undersigned understand that mill and tunnel sites may also be listed on this waiver and be waived from payment of the maintenance fee, and that a notice of intent to hold for these sites is required to be filed with the BLM by the December 30th following the filing of this waiver.
- The undersigned understand and acknowledge that pursuant to 43 U.S.C. 1212 and 18 U.S.C. 1001, the filing or recording of a false, fictitious, or fraudulent document with the BLM may result in a fine of up to \$250,000, a prison term not to exceed five years, or both.
- The mining claims, mill or tunnel sites for which this waiver from payment of the maintenance fees is requested are:

CLAIM OR SITE NAME	BLM RECORDATION SERIAL NUMBER
1. Fayro #14A	AMC 430259
2. Fayro #14B	AMC 430260
3. Fayro #15A	AMC 430261
4. Fayro #15B	AMC 430262
5. Fayro #16A	AMC 430263
6. Fayro #16B	AMC 430264
7. Fayro #17C	AMC 430265
8. Fayro #17A	AMC 339088
9. Fayro #98	AMC 338325
10.	

*339088
(Located in
1996) - no letter
sent because
located before 2003*

The owner(s) (claimants) of the above mining claims and sites are:

*NW check
9/5*

Larry W. Roberts
(Owner's Name - Please Print)
3391 Hardy Ln
(Owner's Mailing Address)

Larry W. Roberts
(Owner's Signature)
Pahrump NV 89048
(City) (State) (Zip Code)

7/5

Barbara Lagha
(Owner's Name - Please Print)
3391 Hardy Ln
(Owner's Mailing Address)

Barbara Lagha
(Owner's Signature)
Pahrump NV 89048
(City) (State) (Zip Code)

10/5

David G. Roberts
(Owner's Name - Please Print)
1140 Janet Ln
(Owner's Mailing Address)

David G. Roberts
(Owner's Signature)
Pahrump NV 89060
(City) (State) (Zip Code)

8/5

Cynthia Roberts
(Owner's Name - Please Print)
1140 Janet Ln
(Owner's Mailing Address)

Cynthia Roberts
(Owner's Signature)
Pahrump NV 89060
(City) (State) (Zip Code)

(Continued on page 2)

ENTERED
AC 483
SEP 01 2017
BY: *AB*

UNITED STATES DEPARTMENT OF THE INTERIOR
BUREAU OF LAND MANAGEMENT

MC NATIONWIDE CLAIMANT LISTING
September 01, 2017

Cust	AZ CLAIMANT	National Total
LAGHA BARBARA 3391 W HARDY LN PAHRUMP, NV 89048-2816	7	7
ROBERTS CYNTHIA L 1140 JANET LN PAHRUMP, NV 89060-3234	8	8
ROBERTS DAVID G 1140 JANET LN PAHRUMP, NV 89060-3234	10	10
ROBERTS LARRY W 3391 W HARDY LN PAHRUMP, NV 89048-2816	9	9

When Recorded Mail To: (MC)
Paul L Roberts
700 Amarillo Ave
Pahrump NV 89048

430259
339088
338324

When Recorded Return Document to:
FAYE M. Roberts
700 AMARILLO AV.
PAHRUMP NV
89048


FEE# 2017011761

OFFICIAL RECORDS
OF MOHAVE COUNTY
KRISTI BLAIR,
COUNTY RECORDER



03/13/2017 03:13 PM Fee: \$15.00

PAGE: 1 of 2

Check here is this is a change of address.


Telephone: 702-280-0000

E-mail address: PLROBERTS1@AOL.COM

AFFIDAVIT OF PERFORMANCE OF ANNUAL WORK

1. State of Arizona, County of Mohave ss:
2. I (Name) Larry W. Roberts
3. Reside at (Address) 3391 Hardy Ln

City PAHRUMP County NVC



State NV zip 89048 being duly sworn, depose and say that I am a citizen of the United States, more than eighteen years of age, and that all of the facts set forth in this affidavit, subject to the provisions and penalties of 18 U.S.C. 1001 pertaining to the filing of false, fictitious, or fraudulent statements with the United States, are true and correct according to the best of my knowledge, information and belief.

4. Owner's name and address (If not shown in Items 1-3 above). Barbra Lagha,
DAVID Roberts, Cynthia Roberts, 1140 JANET LN,
PAHRUMP NV, 89060

5. That I am personally acquainted with the mining claim(s). The work and improvements were made by and at the expense of the owner(s) of said claim(s). Said contiguous group of claims, listed on this document, are situated in the

lost BASIN (optional) Mining District; Mohave County, Arizona.

Line No.	AMC NUMBER	CLAIM/SITE NAME	COUNTY RECORDER DATA (if available)	TWP	RNG	SEC
1	430259	FAYRO 14A	2014046857	29N	18W	24
2	430260	FAYRO 14B	2014046858	29N	18W	24
3	430261	FAYRO 15A	2014046859	29N	18W	24
4	430262	FAYRO 15B	2014046860	29N	18W	24
5	430263	FAYRO 16A	2014046861	29N	18W	24
6	430264	FAYRO 16B	2014046862	29N	18W	24

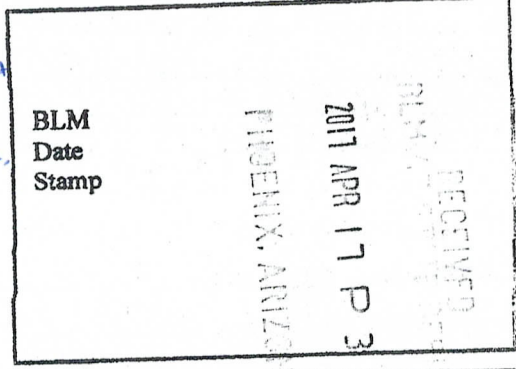
ENTERED
APR 19 2017
RV

Form: MCF108
Revised July 2014
Page 1 of 2

NOTE

7/11/17 I sent an Email Message at 7:58 AM.

7/11/17 9:37 A I contacted Faye Roberts by telephone @ 9:37 A she said she will pay the \$10⁰⁰ for Acre 338325. I transferred her to Eugene @ 9:41 A to post the post on the POC.



SHORT \$10

7	430365	FAYRO 17C	2014046863	29N	18W	24
8	339088	FAYRO 17A	BK 2641 Pg 798	29N	18W	24
9	338325	FAYRO 98	2014037938	29N	17W	18
10						

6. That between the dates starting at 12 o'clock noon on September 1, 20 16 and ending at 12 o'clock noon on September 1, 20 17 at least \$ 50,000 dollars worth of work and improvements were done and performed upon said claim(s) or upon one or more of a contiguous group of claims for the benefit of all, wholly or partly outside of a contiguous group of claims for the benefit of all, not including the location work.

7. That the following persons were employed to perform the work and improvements described herein: _____

Barry Roberts, David Roberts, Cindy Roberts, DWAYNE WATSON,
White Water Mining Co.

8. That the work and improvements performed were: WATCHMAN, ROAD CONSTRUCTION & REPAIR,
INSTALLATION OF MINING MACHINERY, BUILDINGS, ASSESSMENT WORK
MEALS, WATER PUMP REPAIR

9. Dated: 08-MAR-2017 Signature: Francine K. Wood

SUBSCRIBED AND SWORN TO before me, a Notary Public, this 8th day of March 20 17

By: Francine K. Wood State of Nevada
Notary Public Francine K. Wood County of Nevada
My Commission Expires May 12, 2020



Bureau of Land Management
Arizona State Office
www.blm.gov/az

No. of Claims: _____ x \$10 = _____
Check No.: _____ Init. _____
Receipt No.: _____
For BLM Use Only



Brown, Pauline <paulinebrown@blm.gov>

FYI: PMT Required

1 message

Brown, Pauline <paulinebrown@blm.gov>
To: plroberts1@aol.com

Tue, Jul 11, 2017 at 7:58 AM

Sir,
You filed 3-Waivers and 3-Affidavit of Performance of Annual Work Forms (POL forms) for a total of 21 claims yet on 4/17/2017, you submitted a check (#7676) in the amount of \$200 (R#3812132) for the POL payment. We are lacking the payment of \$10 for AMC338325 (FAYRO 98).
Please send in a \$10 check or call BLM at 602-417-9200 (after 9am) to pay by credit card. Please tell the clerk that the Adjudicator (Pauline) has your paperwork for the POL payment. You will need to provide them with the AMC number (AMC338325), and tell them the payment is for your POL.
If we do not receive the \$10 payment before December 30, 2017, AMC338325 will be forfeited and closed. If you have any questions, Please call me at 602-417-9360.

PAULINE BROWN
LAND LAW EXAMINER
BUREAU OF LAND MANAGEMENT
ARIZONA STATE OFFICE
ONE NORTH CENTRAL AVE, STE 800
PHOENIX, AZ 85004-4427
OFFICE: (602) 417-9360
FAX: (602) 417-9490
paulinebrown@blm.gov
www.blm.gov/az
<https://www.facebook.com/BLMArizona>

Customer Name Update Screen

System ID:MC

Name: ROBERTS PAUL L

Proprietor #: 61786

Renumber To:

Category: P - PRIVATE

Address: 700 AMARILLO AVE

City: PAHRUMP

State: NV

Zip: 890485511

UNDELIVERABLE

No Annual Reminders

Email: PPROBERTS1@AOL.COM

Phone: 702-876-3907

*9:37A
7/11/17 I spoke w/ Faye Roberts + transferred the call to the P.R. to allow Faye to make the 5th 10th credit card print. PB Eugene accepted the transfer @ 9:41AM. PB*



Gong, Eric <egong@blm.gov>

Fwd: Payment NEEDED for POL

1 message

Brown, Pauline <paulinebrown@blm.gov>

Tue, Jul 11, 2017 at 7:56 AM

To: Tina Coladonato <tcoladon@blm.gov>, Phyllis Ralley <pralley@blm.gov>, Eric Gong <egong@blm.gov>

FYI, you may receive a call from Paul or Faye Roberts (or any member of the Roberts family) today or in the near future. Please accept the \$10 payment (if paying by credit card), for the POL on AMC338325 (FAYRO 98). I have their POL's so when you receipt the payment please send the receipt to me.

Thank you kindly,

----- Forwarded message -----

From: **Brown, Pauline** <paulinebrown@blm.gov>

Date: Tue, Jul 11, 2017 at 6:59 AM

Subject: Payment NEEDED for POL

To: PBROBERTS1@aol.com

Sir,

You filed 3-Waivers and 3-Affidavit of Performance of Annual Work Forms (POL forms) for a total of 21 claims yet on 4/17/2017, you submitted a check (#7676) in the amount of \$200 (R#3812132) for the POL payment. We are lacking the payment of \$10 for AMC338325 (FAYRO 98).

Please send in a \$10 check or call BLM at 602-417-9200 (after 9am) to pay by credit card. Please tell the clerk that the Adjudicator (Pauline) has your paperwork for the POL payment. You will need to provide them with the AMC number {AMC338325}, and tell them the payment is for your POL.

If we do not receive the \$10 payment before December 30, 2017, AMC338325 will be forfeited and closed. If you have any questions, Please call me at 602-417-9360.

Regards,

--
PAULINE BROWN

LAND LAW EXAMINER

BUREAU OF LAND MANAGEMENT

ARIZONA STATE OFFICE

ONE NORTH CENTRAL AVE, STE 800

PHOENIX, AZ 85004-4427

OFFICE: (602) 417-9360

FAX: (602) 417-9490

paulinebrown@blm.gov

www.blm.gov/az

<https://www.facebook.com/BLMArizona>

done !!

**DEPARTMENT OF THE INTERIOR
BUREAU OF LAND MANAGEMENT
MINING CLAIMS**

Run Date/Time: 07/12/2017 04:33 PM

(LIVE) Serial Register Page

Page 1 of

01 10-21-1976;090STAT0090;43USC1744
Case Type 384201: PLACER CLAIM
Claim Name: **FAYRO 98**
Commodity :
Case Disposition: ACTIVE
Required Maintenance Fee: \$155.00

Total Acres
20.000

Serial Number
AMC338325
Lead File Number
AMC338324

Name & Address	Int Rel
ROBERTS LARRY W 3391 W HARDY LN PAHRUMP, NV 89048-2816	CLAIMANT

Mer Twp	Rng	Sec	Quadrant	District/Field Office	County
14	0290N	0170W	018 SE	KINGMAN FO	MOHAVE

Act Date	Code	Action	Action Remarks	Receipt Number
02/22/1996	403	LOCATION DATE		
02/26/1996	395	RECORDATION NOTICE RECD		
07/11/2017	480	EVID OF ASSMT FILED	2017	3884691
03/10/2016	483	SMALL MINER CERT FILED	2017	
03/10/2016	480	EVID OF ASSMT FILED	2016	3513827
03/20/2015	483	SMALL MINER CERT FILED	2016	
03/20/2015	480	EVID OF ASSMT FILED	2015	3255290
01/30/2014	483	SMALL MINER CERT FILED	2015	
01/30/2014	480	EVID OF ASSMT FILED	2014	2958861
01/25/2013	483	SMALL MINER CERT FILED	2014	
02/21/2013	480	EVID OF ASSMT FILED	2013	2744734
01/13/2012	483	SMALL MINER CERT FILED	2013	
02/15/2012	480	EVID OF ASSMT FILED	2012	2517154
01/24/2011	483	SMALL MINER CERT FILED	2012	
03/11/2011	480	EVID OF ASSMT FILED	2011	2308282
01/11/2010	483	SMALL MINER CERT FILED	2011	
03/04/2010	480	EVID OF ASSMT FILED	2010	2097096
01/15/2009	483	SMALL MINER CERT FILED	2010	
03/03/2009	480	EVID OF ASSMT FILED	2009	1881284
01/07/2008	483	SMALL MINER CERT FILED	2009	
01/31/2008	480	EVID OF ASSMT FILED	2008	1648974
01/08/2007	483	SMALL MINER CERT FILED	2008	
02/08/2007	480	EVID OF ASSMT FILED	2007	1438460
01/17/2006	483	SMALL MINER CERT FILED	2007	
02/23/2006	480	EVID OF ASSMT FILED	2006	1238030
01/06/2005	483	SMALL MINER CERT FILED	2006	
04/11/2005	480	EVID OF ASSMT FILED	2005	1059345
01/26/2004	483	SMALL MINER CERT FILED	2005	
02/18/2004	480	EVID OF ASSMT FILED	2004	826407
01/06/2003	483	SMALL MINER CERT FILED	2004	
01/23/2003	480	EVID OF ASSMT FILED	2003	626013
01/07/2002	483	SMALL MINER CERT FILED	2003	

**NO WARRANTY IS MADE BY BLM
FOR USE OF THE DATA FOR
PURPOSES NOT INTENDED BY BLM**

DEPARTMENT OF THE INTERIOR
BUREAU OF LAND MANAGEMENT
MINING CLAIMS

Run Date/Time: 07/12/2017 04:33 PM

(LIVE) Serial Register Page

Page 2 of

01/28/2002	480	EVID OF ASSMT FILED	2002	438337
01/12/2001	483	SMALL MINER CERT FILED	2002	
02/01/2001	480	EVID OF ASSMT FILED	2001	253792
01/10/2000	483	SMALL MINER CERT FILED	2001	
01/10/2000	480	EVID OF ASSMT FILED	2000	
01/04/1999	483	SMALL MINER CERT FILED	2000	
01/20/1999	480	EVID OF ASSMT FILED	1999	
01/05/1998	483	SMALL MINER CERT FILED	1999	
01/26/1998	480	EVID OF ASSMT FILED	1998	
01/16/1997	483	SMALL MINER CERT FILED	1998	
01/23/1997	480	EVID OF ASSMT FILED	1997	
03/06/1996	483	SMALL MINER CERT FILED	1997	
03/25/1996	480	EVID OF ASSMT FILED	1996	
02/26/1996	482	MAINTENANCE FEE/\$100	1996	
07/11/2017	392	MONIES RECEIVED	\$10.00;1	3884691
08/11/2014	635	AMENDED LOCATION FILED	REDUCE ACRES	3098013
07/18/2014	393	DECISION/NOTICE ISSUED	PROOF OF DISCOVERY REQ	
11/15/2007	396	TRF OF INTEREST FILED	ROBERTS DAVID G	1602741
03/06/1997	396	TRF OF INTEREST FILED	ROBERTS PAUL L	
03/06/1997	396	TRF OF INTEREST FILED	ROBERTS FAYE M	
04/05/1996	396	TRF OF INTEREST FILED	ROBERTS LARRY W	
02/26/1996	501	ACCT ADV IN LEAD FILE	AMC338324;	
02/26/1996	669	LAND STATUS CHECKED		

Line Nr Remarks

NO WARRANTY IS MADE BY BLM
FOR USE OF THE DATA FOR
PURPOSES NOT INTENDED BY BLM

When Recorded Mail To:

PAUL L ROBERTS
700 AMARILLO AVE
PAHRUMP NV 89048


FEE# 2017011762

OFFICIAL RECORDS
OF MOHAVE COUNTY
KRISTI BLAIR,
COUNTY RECORDER



03/13/2017 03:13 PM Fee: \$10.00

PAGE: 1 of 2

MAINTENANCE FEE WAIVER CERTIFICATION

RECEIVED
CLM A
2017 APR 17 P 3:25
PHOENIX, ARIZONA

ELM

When Recorded Mail To:

PAUL L ROBERTS
700 AMARILLO AVE
PAHRUMP NV 89048



FEE# 2017011763

OFFICIAL RECORDS
OF MOHAVE COUNTY
KRISTI BLAIR,
COUNTY RECORDER



03/13/2017 03:13 PM Fee: \$10.00

PAGE: 1 of 2

MAINTENANCE FEE WAIVER CERTIFICATION

RECEIVED
ELM AGENCY
2017 APR 17 P 3:25
PHOENIX, ARIZONA

ELM

When Recorded Mail To:

PAUL L ROBERTS
700 AMARILLO AVE
PAHRUMP NV 89048



FEE# 2017011764

OFFICIAL RECORDS
OF MOHAVE COUNTY
KRISTI BLAIR,
COUNTY RECORDER



03/13/2017 03:13 PM Fee: \$10.00

PAGE: 1 of 2

MAINTENANCE FEE WAIVER CERTIFICATION


ELM RECEIVED
2017 APR 17 P 3:26
PHOENIX, ARIZONA

ELM

**United States Department of the Interior
Bureau of Land Management
DIV OF LANDS, MINRLS & ENERGY
ONE N CENTRAL AVE
PHOENIX, AZ 85004 -4427
Phone: 602-417-9200**

Receipt

No: 3812132

Transaction #: 3919970	
Date of Transaction: 04/18/2017	
CUSTOMER:	
FAYE ROBERTS 700 AMARILLO AVE PAHRUMP, NV 89048-5511 US	

LINE #	QTY	DESCRIPTION	REMARKS	UNIT PRICE	TOTAL
1	1.00	LOCATABLE MINERALS / MINING CLAIMS- NOT NEW-UNADJUD, ONE AUTH NO. ONLY / MINING CLAIM MONEY RECEIVED CASES: AMC338324/\$200.00	POL 2017/22 WAV	- n/a -	200.00
TOTAL:					\$200.00

PAYMENT INFORMATION					
1	AMOUNT:	200.00	POSTMARKED:	04/15/2017	
	TYPE:	CHECK	RECEIVED:	04/17/2017	
	CHECK NO:	7676			
	NAME:	ROBERTS, FAYE 700 AMARILLO AVE PAHRUMP NV 89048-5511 US			

REMARKS
22 ON POL / 21 AMC NUMBERS ON WAIVER / CHECK FOR \$200 - <i>Missing 1-POL PMT.</i>

This receipt was generated by the automated BLM Collections and Billing System and is a paper representation of a portion of the official electronic record contained therein.

PMT REC'D ON 7/11/17 (R# 3884691) ps

United States Department of the Interior
Bureau of Land Management
 DIV OF LANDS, MINRLS & ENERGY
 ONE N CENTRAL AVE
 PHOENIX, AZ 85004 -4427
 Phone: 602-417-9200

Receipt

No: 3884691

Transaction #: 3993874	
Date of Transaction: 07/11/2017	
CUSTOMER: ENTERED JUL 12 2017	
FAYE ROBERTS 700 AMARILLO AVE PAHRUMP, NV 89048-5511 US	

LINE #	QTY	DESCRIPTION	REMARKS	UNIT PRICE	TOTAL
1	1.00	LOCATABLE MINERALS / MINING CLAIMS- NOT NEW-UNADJUD, ONE AUTH NO. ONLY / MINING CLAIM MONEY RECEIVED CASES: AMC338325/\$10.00	2017 POL (1 ONLY)	- n/a -	10.00
TOTAL:					\$10.00

PAYMENT INFORMATION			
NOTE: Items will appear on credit card statement as "Bureau of Land Mgmt CO".			
1	AMOUNT:	10.00	POSTMARKED: N/A
	TYPE:	CREDIT CARD	RECEIVED: 07/11/2017
	NAME:	ROBERTS, FAYE 700 AMARILLO AVE PAHRUMP NV 89048-5511 US	
	CARD NO:	XXXXXXXXXXXX1847	AUTH CODE: 07491C
	NAME ON CARD:	FAYE ROBERTS	
	EXPIRES:	02/2019	
	SIGNATURE:		

REMARKS
<i>POL FORM WAS RECEIVED ON 7/11/2017. PB</i>

This receipt was generated by the automated BLM Collections and Billing System and is a paper representation of a portion of the official electronic record contained therein.

9 *ADL*

AMC 2154
8580
92863
FORM APPROVED
OMB NO. 1004-0114
Expires: October 31, 2016

MAINTENANCE FEE WAIVER CERTIFICATION

SEE INSTRUCTIONS ON PAGE 2

- This small miner waiver is filed for the assessment year beginning on September 1, 2016 and ending on September 1, 2017.
- The undersigned and all related parties owned ten or fewer mining claims, mill, or tunnel sites located and maintained on Federal lands in the United States of America on September 1, 2016.
- The undersigned have performed the assessment work required by law for each mining claim listed prior to filing this waiver and understand that by filing this form, the undersigned must file an affidavit of assessment work with the Bureau of Land Management (BLM) by the December 30th following the filing of this waiver.
- The undersigned understand that if the assessment work obligation has not yet come due under 30 U.S.C. 28 (for those claims in their first assessment year only), a notice of intent to hold reciting this condition must be recorded by the December 30th following the filing of this waiver.
- The undersigned understand that mill and tunnel sites may also be listed on this waiver and be waived from payment of the maintenance fee, and that a notice of intent to hold for these sites is required to be filed with the BLM by the December 30th following the filing of this waiver.
- The undersigned understand and acknowledge that pursuant to 43 U.S.C. 1212 and 18 U.S.C. 1001, the filing or recording of a false, fictitious, or fraudulent document with the BLM may result in a fine of up to \$250,000, a prison term not to exceed five years, or both.
- The mining claims, mill or tunnel sites for which this waiver from payment of the maintenance fees is requested are:

CLAIM OR SITE NAME	BLM RECORDATION SERIAL NUMBER
1. Yellow Nugget	AMC 2156
2. Fayro #1	AMC 2154
3. Golden Miss Fit	AMC 8580
4. Fayro #2	AMC 92863
5. Fayro #4	AMC 92865
6. Fayro #5	AMC 92866
7. Golden Fink	AMC 97287
8. Fayro #97	AMC 338324
9. Fayro #3	AMC 344095
10.	

RECEIVED
 BLM ARIZONA OFFICE
 2016 MAR 10 P 3:20
 PHOENIX, ARIZONA

The owner(s) (claimants) of the above mining claims and sites are:

Faye M. Roberts
 (Owner's Name - Please Print)
 700 Amarillo Ave
 (Owner's Mailing Address)

Faye M. Roberts
 (Owner's Signature)
 Pahrump NV 89048
 (City) (State) (Zip Code)

Paul L. Roberts
 (Owner's Name - Please Print)
 700 Amarillo Ave
 (Owner's Mailing Address)

Paul L. Roberts
 (Owner's Signature)
 Pahrump NV 89048
 (City) (State) (Zip Code)

Rec'd 9/19/16 - ORIGINAL WVR WHICH WAS RETURNED BY THE CLAIMANT, PB - AC 247 Removed - 9/19/16 From All 9-Claims - PB
 (Owner's Mailing Address)

Paul L. Roberts
 (Owner's Signature)
 Pahrump NV 89048
 (City) (State) (Zip Code)

(Owner's Name - Please Print)
 (Owner's Mailing Address)

(Owner's Signature)
 (City) (State) (Zip Code)

RECEIVED
 BLM ARIZONA OFFICE
 2016 SEP 19 PM 3:04
 PHOENIX, ARIZONA

WHEN RECORDED RETURN TO:
PAUL ROBERTS
700 WEST AMARILLO AVE
PAHRUMP, NV 89048


FEE# 2016007836

OFFICIAL RECORDS
OF MOHAVE COUNTY
ROBERT BALLARD,
COUNTY RECORDER



02/25/2016 12:20 PM Fee: \$10.00

PAGE: 1 of 2

MAINTENANCE FEE WAIVER CERTIFICATION

CCC


RECEIVED
DLM APPROVAL OFFICE
2016 MAR 10 P 3:20
PHOENIX, ARIZONA

RECEIVED
DLM APPROVAL OFFICE
2016 SEP 19 PM 3:04
PHOENIX, ARIZONA



Ms. Faye Roberts
700 Amarillo Ave
Pahrump, NV 89048-5511

CERTIFIED MAIL



7015 0640 0004 1317 6135



1000



85004

U.S. POSTAGE
PAID
PAHRUMP, NV
89048
SEP 15, 16
AMOUNT
\$7.15
R2304W120098-15

**RETURN RECEIPT
REQUESTED**

*United States Dept of the Interior
Bureau of Land Management
Arizona State office
1 North Central Ave. Suite 800
Phoenix, Az. 85004-4427*

VNO
P
2008 SEP 15 PM 3:02
OFFICE

*Baughline
Brown*

PHOENIX, ARIZONA
2008 SEP 15 PM 3:02
RECEIVED



9
ADL

97284 2154
338324 8580
FORM APPROVED
OMB NO. 1004-0114
Expires: October 31, 2016
344095 92863

MAINTENANCE FEE WAIVER CERTIFICATION

SEE INSTRUCTIONS ON PAGE 2

- This small miner waiver is filed for the assessment year beginning on September 1, 2016 and ending on September 1, 2017.
- The undersigned and all related parties owned ten or fewer mining claims, mill, or tunnel sites located and maintained on Federal lands in the United States of America on September 1, 2016.
- The undersigned have performed the assessment work required by law for each mining claim listed prior to filing this waiver and understand that by filing this form, the undersigned must file an affidavit of assessment work with the Bureau of Land Management (BLM) by the December 30th following the filing of this waiver.
- The undersigned understand that if the assessment work obligation has not yet come due under 30 U.S.C. 28 (for those claims in their first assessment year only), a notice of intent to hold reciting this condition must be recorded by the December 30th following the filing of this waiver.
- The undersigned understand that mill and tunnel sites may also be listed on this waiver and be waived from payment of the maintenance fee, and that a notice of intent to hold for these sites is required to be filed with the BLM by the December 30th following the filing of this waiver.
- The undersigned understand and acknowledge that pursuant to 43 U.S.C. 1212 and 18 U.S.C. 1001, the filing or recording of a false, fictitious, or fraudulent document with the BLM may result in a fine of up to \$250,000, a prison term not to exceed five years, or both.
- The mining claims, mill or tunnel sites for which this waiver from payment of the maintenance fees is requested are:

CLAIM OR SITE NAME	BLM RECORDATION SERIAL NUMBER
1. Yellow Nugget ✓	AMC 2156
2. Fayro #1	AMC 2154
3. Golden Miss Fit	AMC 8580
4. Fayro #2	AMC 92863
5. Fayro #4	AMC 92865
6. Fayro #5	AMC 92866
7. Golden Fink	AMC 97287
8. Fayro #97	AMC 338324
9. Fayro #3	AMC 344095
10.	

RECEIVED
2016 MAR 10 P 3:20

The owner(s) (claimants) of the above mining claims and sites are:

Faye M. Roberts
(Owner's Name - Please Print)

700 Amarillo Ave
(Owner's Mailing Address)

Pahrump NV 89048
(City) (State) (Zip Code)

Paul L. Roberts
(Owner's Name - Please Print)

700 Amarillo Ave
(Owner's Mailing Address)

Pahrump NV 89048
(City) (State) (Zip Code)

(Owner's Name - Please Print)

(Owner's Mailing Address)

(City) (State) (Zip Code)

(Owner's Name - Please Print)

(Owner's Mailing Address)

(City) (State) (Zip Code)

Faye M. Roberts
(Owner's Signature)

Paul L. Roberts
(Owner's Signature)

ENTERED
SEP 08 2016

claimant with Return the Original Waiver to the BLM on 9/15/16

247 BY: *lm*

UNITED STATES
DEPARTMENT OF THE INTERIOR
BUREAU OF LAND MANAGEMENT
MAINTENANCE FEE WAIVER CERTIFICATION

10

Adell

Amc 430259

338324

339088

FORM APPROVED
OMB NO. 1004-0114

Expires: October 31, 2016

SEE INSTRUCTIONS ON PAGE 2

- This small miner waiver is filed for the assessment year beginning on September 1, 2016 and ending on September 1, 2017.
- The undersigned and all related parties owned ten or fewer mining claims, mill, or tunnel sites located and maintained on Federal lands in the United States of America on September 1, 2016.
- The undersigned have performed the assessment work required by law for each mining claim listed prior to filing this waiver and understand that by filing this form, the undersigned must file an affidavit of assessment work with the Bureau of Land Management (BLM) by the December 30th following the filing of this waiver.
- The undersigned understand that if the assessment work obligation has not yet come due under 30 U.S.C. 28 (for those claims in their first assessment year only), a notice of intent to hold reciting this condition must be recorded by the December 30th following the filing of this waiver.
- The undersigned understand that mill and tunnel sites may also be listed on this waiver and be waived from payment of the maintenance fee, and that a notice of intent to hold for these sites is required to be filed with the BLM by the December 30th following the filing of this waiver.
- The undersigned understand and acknowledge that pursuant to 43 U.S.C. 1212 and 18 U.S.C. 1001, the filing or recording of a false, fictitious, or fraudulent document with the BLM may result in a fine of up to \$250,000, a prison term not to exceed five years, or both.
- The mining claims, mill or tunnel sites for which this waiver from payment of the maintenance fees is requested are:

CLAIM OR SITE NAME	BLM RECORDATION SERIAL NUMBER
1. Fayro #14A	AMC 430259
2. Fayro #14B	AMC 430260
3. Fayro #15A	AMC 430261
4. Fayro #15B	AMC 430262
5. Fayro #16A	AMC 430263
6. Fayro #16B	AMC 430264
7. Fayro #17C	AMC 430265
8. Fayro #17A	AMC 339088
9. Fayro #98	AMC 338325
10.	

The owner(s) (claimants) of the above mining claims and sites are:

Larry W. Roberts
(Owner's Name - Please Print)

Larry W. Roberts
(Owner's Signature)

3391 Hardy Ln
(Owner's Mailing Address)

Pahrump NV 89048
(City) (State) (Zip Code)

Barbara Lagha
(Owner's Name - Please Print)

Barbara Lagha
(Owner's Signature)

3391 Hardy Ln
(Owner's Mailing Address)

Pahrump NV 89048
(City) (State) (Zip Code)

David G. Roberts
(Owner's Name - Please Print)

David G. Roberts
(Owner's Signature)

1140 Janet Ln
(Owner's Mailing Address)

Pahrump NV 89060
(City) (State) (Zip Code)

Cynthia Roberts
(Owner's Name - Please Print)

Cynthia Roberts
(Owner's Signature)

1140 Janet Ln
(Owner's Mailing Address)

Pahrump NV 89060
(City) (State) (Zip Code)

(Continued on page 2)
Rec'd - 9/19/16 ORIGINAL WVR RETURNED BY THE CLAIMANT. PB
9/19/16 - REMOVED AC 247 Code from all 9-claims PB

9/16

Handwritten marks at the top left corner.



FEE# 2016007835

WHEN RECORDED RETURN TO:
PAUL ROBERTS
700 WEST AMARILLO AVE
PAHRUMP, NV 89048

OFFICIAL RECORDS
OF MOHAVE COUNTY
ROBERT BALLARD,
COUNTY RECORDER



02/25/2016 12:20 PM Fee: \$10.00

PAGE: 1 of 2

MAINTENANCE FEE WAIVER CERTIFICATION



PHOENIX, ARIZONA

2016 MAR 10 P 3:20

RECEIVED
BLM AT SERVICE OFFICE

PHOENIX, ARIZONA

2016 SEP 19 PM 3:04


RECEIVED
BLM AT SERVICE OFFICE

CCC



Ms. Faye Roberts
700 Amarillo Ave
Pahrump, NV 89048-5511

CERTIFIED MAIL



7015 0640 0004 1317 6135



1000



85004

U.S. POSTAGE
PAID
PAHRUMP, NV
89048
SEP 15 16
AMOUNT
\$7.15
R2304W120098-15

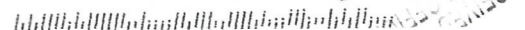
**RETURN RECEIPT
REQUESTED**

*United States Dept of the Interior
Bureau of Land Management
Arizona State office
1 North Central ave. Suite 800
Phoenix, Az. 85004-4427*

VNO
2016 SEP 15 PM 3:02
OFFICE

*Pauline
Brown*

PHOENIX, ARIZONA
2016 SEP 15 PM 3:02
RECEIVED



UNITED STATES
DEPARTMENT OF THE INTERIOR
BUREAU OF LAND MANAGEMENT
MAINTENANCE FEE WAIVER CERTIFICATION

10

430259
339088

FORM APPROVED
OMB NO. 1004-0114
Expires: October 31, 2016

Adh

338324

SEE INSTRUCTIONS ON PAGE 2

1. This small miner waiver is filed for the assessment year beginning on September 1, 2016 and ending on September 1, 2017.
2. The undersigned and all related parties owned ten or fewer mining claims, mill, or tunnel sites located and maintained on Federal lands in the United States of America on September 1, 2016.
3. The undersigned have performed the assessment work required by law for each mining claim listed prior to filing this waiver and understand that by filing this form, the undersigned must file an affidavit of assessment work with the Bureau of Land Management (BLM) by the December 30th following the filing of this waiver.
4. The undersigned understand that if the assessment work obligation has not yet come due under 30 U.S.C. 28 (for those claims in their first assessment year only), a notice of intent to hold reciting this condition must be recorded by the December 30th following the filing of this waiver.
5. The undersigned understand that mill and tunnel sites may also be listed on this waiver and be waived from payment of the maintenance fee, and that a notice of intent to hold for these sites is required to be filed with the BLM by the December 30th following the filing of this waiver.
6. The undersigned understand and acknowledge that pursuant to 43 U.S.C. 1212 and 18 U.S.C. 1001, the filing or recording of a false, fictitious, or fraudulent document with the BLM may result in a fine of up to \$250,000, a prison term not to exceed five years, or both.
7. The mining claims, mill or tunnel sites for which this waiver from payment of the maintenance fees is requested are:

CLAIM OR SITE NAME	BLM RECORDATION SERIAL NUMBER
1. Fayro #14A	AMC 430259
2. Fayro #14B	AMC 430260
3. Fayro #15A	AMC 430261
4. Fayro #15B	AMC 430262
5. Fayro #16A	AMC 430263
6. Fayro #16B	AMC 430264
7. Fayro #17C	AMC 430265
8. Fayro #17A	AMC 339088
9. Fayro #98	AMC 338325
10.	

2016 MAR 10 P 3:20 RECEIVED

The owner(s) (claimants) of the above mining claims and sites are:

Larry W. Roberts

(Owner's Name - Please Print)
3391 Hardy Ln

(Owner's Mailing Address)

Larry W. Roberts

(Owner's Signature)
Pahrump NV 89048

(City) (State) (Zip Code)

Barbara Lagha

(Owner's Name - Please Print)
3391 Hardy Ln

(Owner's Mailing Address)

Barbara Lagha

(Owner's Signature)
Pahrump NV 89048

(City) (State) (Zip Code)

David G. Roberts

(Owner's Name - Please Print)
1140 Janet Ln

(Owner's Mailing Address)

David G. Roberts

(Owner's Signature)
Pahrump NV 89060

(City) (State) (Zip Code)

Cynthia Roberts

(Owner's Name - Please Print)
1140 Janet Ln

(Owner's Mailing Address)

Cynthia Roberts

(Owner's Signature)
Pahrump NV 89060

(City) (State) (Zip Code)

(Continued on page 2)

ENTERED
493
SEP 08 2016
247
BY: *[Signature]*

claimant will return the original WVR. B. ORIGINAL WVR Ret'd on 9/19/16 PB NWV R

When Recorded Return Document to:
PAUL L. Roberts

700 AMARILLO AV
PAHRUMP NV 89048

Check here if this is a change of address.

Telephone: 702-876-3907

E-mail address: plroberts@aol.com

338324
349366 2154
344095 8580
92863
FEE# 2016007831 97284

OFFICIAL RECORDS
OF MOHAVE COUNTY
ROBERT BALLARD
COUNTY RECORDER



430259

339088

396451

357119

02/25/2016 12:20 PM Fee: \$15.00

PAGE: 1 of 2

AFFIDAVIT OF PERFORMANCE OF ANNUAL WORK

1. State of Arizona, County of MOHAVE ss:

2. I (Name) PAUL L. Roberts

3. Reside at (Address) 700 AMARILLO AVE.

City PAHRUMP County NYE

State NV zip 89048 being duly sworn, depose and say that I am a citizen of the United States, more than eighteen years of age, and that all of the facts set forth in this affidavit, subject to the provisions and penalties of 18 U.S.C. 1001 pertaining to the filing of false, fictitious, or fraudulent statements with the United States, are true and correct according to the best of my knowledge, information and belief.

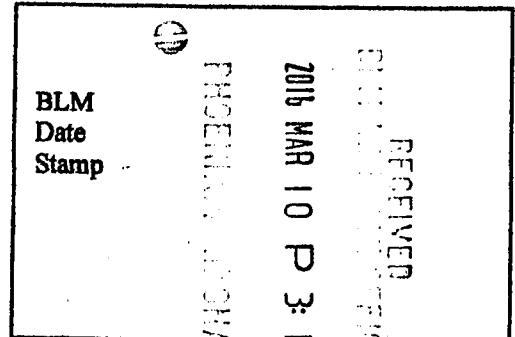
4. Owner's name and address (if not shown in Items 1-3 above):

FAYE M. Roberts

5. That I am personally acquainted with the mining claim(s). The work and improvements were made by and at the expense of the owner(s) of said claim(s). Said contiguous group of claims, listed on this document, are situated in the

HOST BASIN (optional) Mining District; MOHAVE County, Arizona.

Line No.	AMC NUMBER	CLAIM/SITE NAME	COUNTY RECORDER DATA (If available)	TWP	RNG	SEC
1	338324	FAYRO # 97	2/14/11 Page 1 & 2	29N	17W	18
2	2154	FAYRO # 1	"	29N	17W	18
3	2156	Yellow Nugget	"	29N	17W	18
4	8580	Golden Miss-Fit	"	29N	17W	18
5	92863	FAYRO # 2	"	29N	17W	18
6	92865	FAYRO # 4	"	29N	17W	18



OVER

over

R.A.M.

RECEIVED
 2016 MAR 10 P 3:20
 BLM
 Date
 Stamp

7	92866	FAYRO # 5	2-14-11 Page 1+2	29N	17W	18
8	97287	GOLDEN FINK	"	29N	17W	18
9	349366	FAYRO # 6	"	29N	17W	18
10	344095	FAYRO # 3	"	29N	17W	18

Goob David

6. That between the dates starting at 12 o'clock noon on September 1, 20 15 and ending at 12 o'clock noon on September 1, 20 16 at least \$ 50,000 dollars worth of work and improvements were done and performed upon said claim(s) or upon one or more of a contiguous group of claims for the benefit of all, wholly or partly outside of a contiguous group of claims for the benefit of all, not including the location work.

7. That the following persons were employed to perform the work and improvements described herein: PAUL ROBERTS, FAYE ROBERTS, DWAYNE WATSON, LARRY ROBERTS, DAVID ROBERTS, WHITE WATER MINING etc.


8. That the work and improvements performed were: WATCHMAN, MAINTENANCE OF ROADS ASSESSMENT WORK, BUILDINGS, MEALS, MINING MACHINE CONSTRUCTION STOCK PILE ORE, WATER STORAGE

9. Dated: 2-12-16 Signature: Faye M. Roberts

SUBSCRIBED AND SWORN TO before me, a Notary Public, this 12 day of FEBRUARY 20 16

By: MATTIE FAYE ROBERTS
 Notary Public Rachel Banuelos

My Commission Expires 04.01.18

 RACHEL BANUELOS
 NOTARY PUBLIC
 STATE OF NEVADA
 My Commission Expires: 04-01-18
 Certificate No: 10-1588-14

Bureau of Land Management
 Arizona State Office
www.blm.gov/az

No. of Claims: 10 x \$10 = \$100.00
 Check No.: 7501 Init: [Signature]
 Receipt No.: _____
 For BLM Use Only

Amc 430259

When Recorded Return Document to:

FAYE M. Roberts
700 AMARILLO AV.
PAHRUMP NV
89048

FEE# 2016007833

OFFICIAL RECORDS
OF MOHAVE COUNTY
ROBERT BALLARD,
COUNTY RECORDER



02/25/2016 12:20 PM Fee: \$15.00

PAGE: 1 of 2

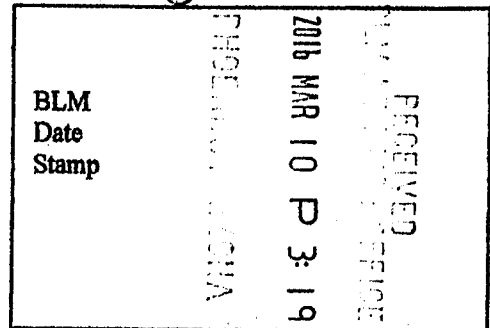
Check here if this is a change of address.

Telephone: 702-280-0000

E-mail address: PRoberts1@aol.com

AFFIDAVIT OF PERFORMANCE OF ANNUAL WORK

1. State of Arizona, County of Mohave ss:
2. I (Name) Larry W. Roberts
3. Reside at (Address) 3391 Hardy Ln



City PAHRUMP County NVC

State NV Zip 89048 being duly sworn, depose and say that I am a citizen of the United States, more than eighteen years of age, and that all of the facts set forth in this affidavit, subject to the provisions and penalties of 18 U.S.C. 1001 pertaining to the filing of false, fictitious, or fraudulent statements with the United States, are true and correct according to the best of my knowledge, information and belief.

4. Owner's name and address (if not shown in items 1-3 above). Barbra Lagha,
DAVID Roberts, Cynthia Roberts, 1140 JANET LN,
PAHRUMP NV, 89060

5. That I am personally acquainted with the mining claim(s). The work and improvements were made by and at the expense of the owner(s) of said claim(s). Said contiguous group of claims, listed on this document, are situated in the Lost Basin (optional) Mining District; Mohave County, Arizona.

Line No.	AMC NUMBER	CLAIM/SITE NAME	COUNTY RECORDER DATA (If available)	TWP	RNG	SEC
1	430259	FAYRO 14A	2014046857	29N	18W	24
2	430260	FAYRO 14B	2014046858	29N	18W	24
3	430261	FAYRO 15A	2014046859	29N	18W	24
4	430262	FAYRO 15B	2014046860	29N	18W	24
5	430263	FAYRO 16A	2014046861	29N	18W	24
6	430264	FAYRO 16B	2014046862	29N	18W	24

OVER

RECEIVED
BLM REGION 1
2016 MAR 10 P 3:20
BLM
Date
Stamp

7	430265	FAYRO 17C	2014046863	29N	18W	24
8	339088	FAYRO 17A	BK 2641 Pg 798	29N	18W	24
9	338325	FAYRO 98	2014037938	29N	17W	18
10						

6. That between the dates starting at 12 o'clock noon on September 1, 20 15 and ending at 12 o'clock noon on September 1, 20 16 at least \$ 100,000 dollars worth of work and improvements were done and performed upon said claim(s) or upon one or more of a contiguous group of claims for the benefit of all, wholly or partly outside of a contiguous group of claims for the benefit of all, not including the location work.

7. That the following persons were employed to perform the work and improvements described herein: _____

LARRY ROBERTS, DAVID ROBERTS, CINDY ROBERTS, DWAYNE WATSON,
White Water Mining Co,
8. That the work and improvements performed were: WATCHMAN, ROAD CONSTRUCTION & REPAIR,

INSTALLATION OF MINING MACHINERY, BUILDINGS, ASSESSMENT WORK
MEALS, WATER POND DEV. & REPAIR


9. Dated: 2-12-16 Signature: Faye M. Roberts

SUBSCRIBED AND SWORN TO before me, a Notary Public, this 12 day of FEBRUARY 20 16

By: MATTIE FAYE ROBERTS

Notary Public Rachel Banuelos

My Commission Expires 04-01-18



Bureau of Land Management
Arizona State Office
www.blm.gov/az

No. of Claims: 7 x \$10 = \$70.00
Check No.: 7501 Init. AR
Receipt No.: _____
For BLM Use Only

When Recorded Return Document to:
DAVID G. Roberts
1140 JANET LN
PAHRUMP NV
89060

AMC 396451

349366
FEE# 2016007832 357119

Check here is this is a change of address.

Telephone: _____

E-mail address: Phroberts1@Aol.com

OFFICIAL RECORDS
 OF MOHAVE COUNTY
 ROBERT BALLARD,
 COUNTY RECORDER



02/25/2016 12:20 PM Fee: \$15.00

PAGE: 1 of 2

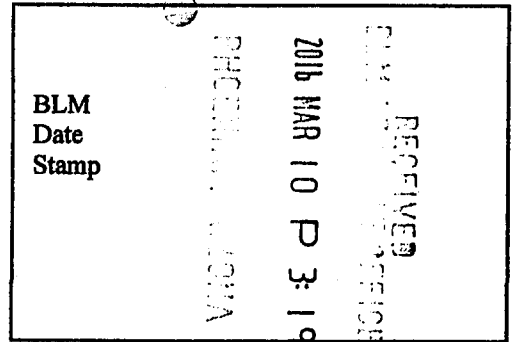
AFFIDAVIT OF PERFORMANCE OF ANNUAL WORK

1. State of Arizona, County of Mohave ss:

2. I (Name) DAVID G. Roberts

3. Reside at (Address) 1140 JANET LN

City PAHRUMP County NYC



State NV zip 89060 being duly sworn, depose and say that I am a citizen of the United States, more than eighteen years of age, and that all of the facts set forth in this affidavit, subject to the provisions and penalties of 18 U.S.C. 1001 pertaining to the filing of false, fictitious, or fraudulent statements with the United States, are true and correct according to the best of my knowledge, information and belief.

4. Owner's name and address (If not shown in Items 1-3 above).
CYNTHIA L. Roberts, Ian Roberts, 1140 JANET LN

5. That I am personally acquainted with the mining claim(s). The work and improvements were made by and at the expense of the owner(s) of said claim(s). Said contiguous group of claims, listed on this document, are situated in the

West Basin (optional) Mining District; Mohave County, Arizona.

Line No.	AMC NUMBER	CLAIM/SITE NAME	COUNTY RECORDER DATA (If available)	TWP	RNG	SEC
1	396451	FAYRO #98A	Book 1798 Pg 488	29N	17W	18
2	349366	FAYRO #6	Book 3014 Pg 83	29N	17W	18
3	357119	Bluebird	Book 4338 Pg 285	29N	17W	19
4						
5						
6						

PAID TWICE
 2 →

OVER over

BLM
Date
Stamp

RECEIVED
2016 MAR 10 P 3:21

7						
8						
9						
10						

6. That between the dates starting at 12 o'clock noon on September 1, 20 15 and ending at 12 o'clock noon on September 1, 20 16 at least \$ 1000 dollars worth of work and improvements were done and performed upon said claim(s) or upon one or more of a contiguous group of claims for the benefit of all, wholly or partly outside of a contiguous group of claims for the benefit of all, not including the location work.

7. That the following persons were employed to perform the work and improvements described herein: _____

DAVID G. ROBERTS, PAUL + FAYE ROBERTS, DWAYNE WATSON
WHITE WATER MINING CO

8. That the work and improvements performed were: ROAD REPAIR, MINING EQUIPMENT

REPAIR, WATER DEV., PONDING, RECLAMATION, SECURITY, DISCOVERY DEV.

BUILDING REPAIR + CONSTRUCTION, INSTALLATION OF MINING EQUIPMENT.


9. Dated: 2-12-16 Signature: Faye M. Roberts

SUBSCRIBED AND SWORN TO before me, a Notary Public, this: 12 day of FEBRUARY 20 16

By: MATTIE FAYE ROBERTS

Notary Public Rachel Banuelos

My Commission Expires 04.01.18

 RACHEL BANUELOS
NOTARY PUBLIC
STATE OF NEVADA
My Commission Expires: 04-01-18
Certificate No: 10-1588-14

No. of Claims: 3 x \$10 = \$30.00
Check No.: 7501 Init. CAF
Receipt No.: _____
For BLM Use Only

Bureau of Land Management
Arizona State Office
www.blm.gov/az



Mr. Paul Roberts
700 Amarillo Ave.
Pahrump, NV 89048

CERTIFIED MAIL



7015 0640 0004 1317 5992



1000



95004

U.S. POSTAGE
PAID
PAHRUMP, NV
89048
MAR 07 16
AMOUNT
\$7.67
R2304W120098-07

RECEIVED
2016 MAR 10 P 3:19

RETURN RECEIPT
REQUESTED

B.I.M
One N. Central ave.
Suite 800
Phoenix, Az. 85004

RETURN RECEIPT
REQUESTED

United States Department of the Interior
Bureau of Land Management
 LANDS/RECREATION & PLANNING
 ONE N CENTRAL AVE
 PHOENIX, AZ 85004 -2203
 Phone: 602-417-9200

Receipt

No: 3513827

Transaction #: 3615387	
Date of Transaction: 03/11/2016	
CUSTOMER:	
FAYE ROBERTS 700 AMARILLO AVE PAHRUMP, NV 89048-5511 US	

LINE #	QTY	DESCRIPTION	REMARKS	UNIT PRICE	TOTAL
1	1.00	LOCATABLE MINERALS / MINING CLAIMS- NOT NEW-UNADJUD, ONE AUTH NO. ONLY / MINING CLAIM MONEY RECEIVED CASES: AMC338324/\$220.00	WAIVER 2017 / POL 2016 (22)	- n/a -	220.00
TOTAL:					\$220.00

*REFUND
 410.00
 13 March 16
 JG*

PAYMENT INFORMATION			
1	AMOUNT:	220.00	POSTMARKED: N/A
	TYPE:	CHECK	RECEIVED: 03/11/2016
	CHECK NO:	7501	
	NAME:	ROBERTS, FAYE 700 AMARILLO AVE PAHRUMP NV 89048-5511 US	

REMARKS

This receipt was generated by the automated BLM Collections and Billing System and is a paper representation of a portion of the official electronic record contained therein.

Authorized Date06/13/2016

Instructions to AccountsAZ BLM REFUND TO FAYE ROBERTS \$10.00 FOR OVERPAYMENT
ON AMC338324 RECEIPT #3513827. IO

Login ID6771

Entry Date06/13/2016

Total Amount\$10.00

UNITED STATES
DEPARTMENT OF THE INTERIOR
BUREAU OF LAND MANAGEMENT

MAINTENANCE FEE WAIVER CERTIFICATION

SEE INSTRUCTIONS ON PAGE 2

4

338324

8580
92863

FORM APPROVED 97284
OMB NO. 1004-0114
Expires: October 31, 2016

344095

- This small miner waiver is filed for the assessment year beginning on September 1, 2015 and ending on September 1, 2016.
- The undersigned and all related parties owned ten or fewer mining claims, mill, or tunnel sites located and maintained on Federal lands in the United States of America on September 1, 2015.
- The undersigned have performed the assessment work required by law for each mining claim listed prior to filing this waiver and understand that by filing this form, the undersigned must file an affidavit of assessment work with the Bureau of Land Management (BLM) by the December 30th following the filing of this waiver.
- The undersigned understand that if the assessment work obligation has not yet come due under 30 U.S.C. 28 (for those claims in their first assessment year only), a notice of intent to hold reciting this condition must be recorded by the December 30th following the filing of this waiver.
- The undersigned understand that mill and tunnel sites may also be listed on this waiver and be waived from payment of the maintenance fee, and that a notice of intent to hold for these sites is required to be filed with the BLM by the December 30th following the filing of this waiver.
- The undersigned understand and acknowledge that pursuant to 43 U.S.C. 1212 and 18 U.S.C. 1001, the filing or recording of a false, fictitious, or fraudulent document with the BLM may result in a fine of up to \$250,000, a prison term not to exceed five years, or both.
- The mining claims, mill or tunnel sites for which this waiver from payment of the maintenance fees is requested are:

CLAIM OR SITE NAME	BLM RECORDATION SERIAL NUMBER
1. Yellow Nugget	AMC2156
2. Fayro #1	AMC2154
3. Golden Miss Fit	AMC8580
4. Fayro #2	AMC92863
5. Fayro #4	AMC92865
6. Fayro #5	AMC92866
7. Golden Fink	AMC97287
8. Fayro #97	AMC338324
9. Fayro #3	AMC344095
10.	

The owner(s) (claimants) of the above mining claims and sites are:

Faye M. Roberts

(Owner's Name - Please Print)
700 Amarillo Ave.

(Owner's Mailing Address)

Faye Roberts

(Owner's Signature)
Pahrump Nv 89048

(City) (State) (Zip Code)

Paul L. Roberts

(Owner's Name - Please Print)
700 Amarillo Ave.

(Owner's Mailing Address)

Paul L. Roberts

(Owner's Signature)
Pahrump Nv 89048

(City) (State) (Zip Code)

(Owner's Name - Please Print)

(Owner's Mailing Address)

(Owner's Signature)

(City) (State) (Zip Code)

(Owner's Name - Please Print)

(Owner's Mailing Address)

(Owner's Signature)

(City) (State) (Zip Code)

(Continued on page 2)

INTERED
AUG 31 2015
BY: *[Signature]*

PHOENIX, ARIZONA
2015 FEB - 2 P 1:45
RECEIVED

*RWD ✓
8/31/2015
RM*

AMC 02863
~~30884~~
97284
AMC 0121
338324
344095
8580

WHEN RECORDED MAIL TO:

Paul L Roberts
700 Amarillo Ave
Pahrump NV 89048


FEE# 2015002031

OFFICIAL RECORDS
OF MOHAVE COUNTY
CAROL MEIER,
COUNTY RECORDER



01/15/2015 01:31 PM Fee: \$10.00

PAGE: 1 of 2

**MAINTENANCE FEE WAIVER
CERTIFICATION**

MMD

RECEIVED
2015 FEB -2 P 1:45
PHOENIX, ARIZONA

4

When Recorded Return Document

PAUL L. Roberts
700 AMARILLO AVE
PAHRUMP, NV
89048

FEE# 2015002032

OFFICIAL RECORDS
OF MOHAVE COUNTY
CAROL MEIER,
COUNTY RECORDER



01/15/2015 01:31 PM Fee: \$15.00

PAGE: 1 of 4

Check here if this is a change of address.

Telephone: 702-876-3907

E-mail address: plroberts1@AOL.com

or 775-727-7199

AFFIDAVIT OF PERFORMANCE OF ANNUAL WORK

1. State of Arizona, County of MOHAVE ss:

2. I (Name) PAUL L. Roberts

3. Reside at (Address) 700 AMARILLO AVE.

City PAHRUMP County NYE

State NV zip 89048 being duly sworn, depose and say that I am a citizen of the United States, more than eighteen years of age, and that all of the facts set forth in this affidavit, subject to the provisions and penalties of 18 U.S.C. 1001 pertaining to the filing of false, fictitious, or fraudulent statements with the United States, are true and correct according to the best of my knowledge, information and belief.

4. Owner's name and address (if not shown in Items 1-3 above).

FAYE M. Roberts

5. That I am personally acquainted with the mining claim(s). The work and improvements were made by and at the expense of the owner(s) of said claim(s). Said contiguous group of claims, listed on this document, are situated in the

LOST BASIN (optional) Mining District; MOHAVE County, Arizona.

RECEIVED
BLM OFFICE
2015 FEB -2 P 1:46
PHOENIX, ARIZONA

Line No.	AMC NUMBER	CLAIM/SITE NAME	COUNTY RECORDER DATA (If available)	TWP	RNG	SEC
1	338324	FAYRO # 97	2/14/11 Page 1 of 2	29N	17W	18
2	2154	FAYRO # 1	"	29N	17W	18
3	2156	Yellow Nugget	"	29N	17W	18
4	8580	Golden Miss-Fit	"	29N	17W	18
5	92863	FAYRO # 2	"	29N	17W	18
6	92865	FAYRO # 4	"	29N	17W	18

Form: MCF108
Revised Jan. 2006
Page 1 of 2

CLARITY COPY

BLM
Date
Stamp

RECEIVED

2015 FEB -2 P 1:46

PHOENIX, ARIZONA

7	92866	FAYRO # 5	8-14-11	Page 1 of 2	29N	17W	18
8	97287	GOLDEN FINK	"	"	29N	17W	18
9	349366	FAYRO # 6	"	"	29N	17W	18
10	344095	FAYRO # 3	"	"	29N	17W	18

late above

6. That between the dates starting at 12 o'clock noon on September 1, 20 14 and ending at 12 o'clock noon on September 1, 20 15 at least \$ 50,000.00 dollars worth of work and improvements were done and performed upon said claim(s) or upon one or more of a contiguous group of claims for the benefit of all, wholly or partly outside of a contiguous group of claims for the benefit of all, not including the location work.

7. That the following persons were employed to perform the work and improvements described herein: Paul Roberts, Faye Roberts, Dwayne Watson, Larry Roberts, David Roberts etc

8. That the work and improvements performed were: WATCHMAN, ROADWORK, MEALS, EQUIPMENT REPAIR, SUPPLIES, RECLAMATION, ore body disclosure, General labor, housing for equipment, Ponds, water piping, Discovery work, Stockpile ore

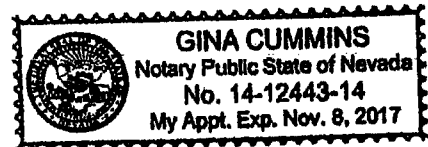
9. Dated: 1-12-15 Signature: Paul L. Roberts

SUBSCRIBED AND SWORN TO before me, a Notary Public, this 12th day of JANUARY 20 15

By: Gina Cummins

Notary Public GINA CUMMINS

My Commission Expires 11/8/2017



Bureau of Land Management
Arizona State Office
www.az.blm.gov

No. of Claims: 9 x \$10 = \$90.00
Check No.: 7416 Init. ADL
Receipt No.: 3222590
For BLM Use Only

CLARITY COPY

Form: MCF108
Revised Jan. 2006
Page 2 of 2

United States Department of the Interior
Bureau of Land Management
 LANDS/RECREATION & PLANNING
 ONE N CENTRAL AVE
 PHOENIX, AZ 85004 -2203
 Phone: 602-417-9200

Receipt

No: 3222590

Transaction #: 3316429	
Date of Transaction: 02/04/2015	
CUSTOMER:	
FAYE ROBERTS 700 AMARILLO AVE PAHRUMP, NV 89048-5511 US	

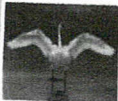
LINE #	QTY	DESCRIPTION	REMARKS	UNIT PRICE	TOTAL
1	1.00	LOCATABLE MINERALS / MINING CLAIMS-NOT NEW-UNADJUD, ONE AUTH NO. ONLY / MINING CLAIM MONEY RECEIVED CASES: AMC2154/\$100.00	MAINT FEE WAIVER (9) / POL (10)	- n/a -	100.00
TOTAL:					\$100.00

PAYMENT INFORMATION					
1	AMOUNT:	100.00	POSTMARKED:	01/30/2015	
	TYPE:	CHECK	RECEIVED:	02/02/2015	
	CHECK NO:	7416			
	NAME:	ROBERTS, FAYE 700 AMARILLO AVE PAHRUMP NV 89048-5511 US			

REMARKS

This receipt was generated by the automated BLM Collections and Billing System and is a paper representation of a portion of the official electronic record contained therein.

ENTERED
 FEB 13 2015
 BY: *RAM*



Faye Roberts
700 Amarillo Ave
Pahrump, NV 89048-5511



7011 0470 0002 7795 3320



UNITED STATES
POSTAL SERVICE



1000

85004

U.S. POSTAGE
PAID
PAHRUMP, NV
89048
JAN 30, 15
AMOUNT

\$7.19

00048476-09

BLM
ONE N. Central Ave.
Suite 300
Phoenix, AZ 85004



Faye Roberts
700 Amarillo Ave
Pahrump, NV 89048-5511



7011 0470 0002 7795 3320



UNITED STATES
POSTAL SERVICE



1000

85004

U.S. POSTAGE
PAID
PAHRUMP, NV
89048
JAN 30 15
AMOUNT

\$7.19

00048476-09

BLM
ONE N. Central ave.
suite 300
Phoenix, AZ 85004

430259
339088

338324

When Recorded Return Document to:
FAYC M Roberts
700 AMARILLO AVE
PAHRUMP, NV.
89048

FEE# 2015009211

OFFICIAL RECORDS
OF MOHAVE COUNTY
CAROL MEIER,
COUNTY RECORDER



03/04/2015 12:16 PM Fee: \$15.00

PAGE: 1 of 2

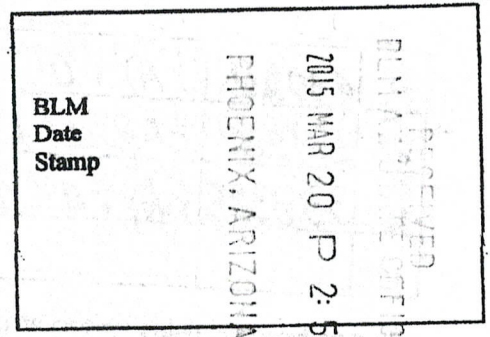
Check here is this is a change of address.

Telephone: 702-280-0000

E-mail address: Phroberts2@ADL.com
775-727-7199

AFFIDAVIT OF PERFORMANCE OF ANNUAL WORK

- 1. State of Arizona, County of Mohave ss:
- 2. I (Name) Larry W. Roberts
- 3. Reside at (Address) 3391 Hardy Ln



City PAHRUMP County NVC

State NV Zip 89048 being duly sworn, depose and say that I am a citizen of the United States, more than eighteen years of age, and that all of the facts set forth in this affidavit, subject to the provisions and penalties of 18 U.S.C. 1001 pertaining to the filing of false, fictitious, or fraudulent statements with the United States, are true and correct according to the best of my knowledge, information and belief.

4. Owner's name and address (If not shown in Items 1-3 above). Barbara Wagon
David Roberts, Cynthia Roberts, 1140 Janet Ln
PAHRUMP NV 89060

5. That I am personally acquainted with the mining claim(s). The work and improvements were made by and at the expense of the owner(s) of said claim(s). Said contiguous group of claims, listed on this document, are situated in the

(optional) Mining District; _____ County, Arizona.

Line No.	AMC NUMBER	CLAIM/SITE NAME	COUNTY RECORDER DATA (If available)	TWP	RNG	SEC
1	430259	FAYRO 17A	2014046857	29N	18W	24
2	430260	FAYRO 17B	2014046858	29N	18W	24
3	430261	FAYRO 15A	2014046859	29N	18W	24
4	430262	FAYRO 15B	2014046860	29N	18W	24
5	430263	FAYRO 16A	2014046861	29N	18W	24
6	430264	FAYRO 16B	2014046862	29N	18W	24

Form: MCF108
Revised Jan. 2006
Page 1 of 2

ENTERED
MAR 24 2015
BY: R Am

over

AFFIDAVIT OF PERFORMANCE OF ANNUAL WORK - page 2

BLM
Date
Stamp

7	430265	FAYYO 17C	2014046863	29N	18W	24
8	339088	FAYR6 17A	BK2691 P. 798	29N	18W	24
9	338325	FAYRO 98	2014037938	29N	17W	18
10						

6. That between the dates starting at 12 o'clock noon on September 1, 20 14 and ending at 12 o'clock noon on September 1, 20 15 at least \$ 50,000.00 dollars worth of work and improvements were done and performed upon said claim(s) or upon one or more of a contiguous group of claims for the benefit of all, wholly or partly outside of a contiguous group of claims for the benefit of all, not including the location work.

7. That the following persons were employed to perform the work and improvements described herein: Larry Roberts, David Roberts, Cindy Roberts, Dwayne Watson,

8. That the work and improvements performed were: White Water Mining, Inc. Exploration, Removal of ore Equipment repairs, Road work, Reclamation, Supplies, Security, water dev, watchman, mining machinery, building

9. Dated: 1-24-15 Signature: Paul S. Roberts


SUBSCRIBED AND SWORN TO before me, a Notary Public, this 24th day of January 20 15

By: Paul Roberts

Notary Public Jessie Garcia

My Commission Expires 06/22/2016

State of Nevada
County of Nye
Bureau of Land Management
Arizona State Office
www.az.blm.gov



No. of Claims: 9 x \$10 = 90
Check No.: 7430 Init. ARL
Receipt No.: 3255290
For BLM Use Only

2 copy

FEE# 2015009212

OFFICIAL RECORDS
OF MOHAVE COUNTY
CAROL MEIER,
COUNTY RECORDER



03/04/2015 12:16 PM Fee: \$10.00

PAGE: 1 of 2

WHEN RECORDED MAIL TO:

Paul Roberts
700 West Amarillo Ave
Pahrump NV 89048

**MAINTENANCE FEE WAIVER
CERTIFICATION**

PHOENIX, ARIZONA

2015 MAR 20 P 2:52

RECEIVED
COUNTY RECORDER OFFICE

MMD

UNITED STATES
DEPARTMENT OF THE INTERIOR
BUREAU OF LAND MANAGEMENT

MAINTENANCE FEE WAIVER CERTIFICATION

AA

430259
338324 339088
FORM APPROVED
OMB NO. 1004-0114
Expires: October 31, 2016

SEE INSTRUCTIONS ON PAGE 2

- This small miner waiver is filed for the assessment year beginning on September 1, 2015 and ending on September 1, 2016
- The undersigned and all related parties owned ten or fewer mining claims, mill, or tunnel sites located and maintained on Federal lands in the United States of America on September 1, 2015
- The undersigned have performed the assessment work required by law for each mining claim listed prior to filing this waiver and understand that by filing this form the undersigned must file an affidavit of assessment work with the Bureau of Land Management (BLM) by the December 30th following the filing of this waiver.
- The undersigned understand that if the assessment work obligation has not yet come due under 30 U.S.C. 28 (for those claims in their first assessment year only), a notice of intent to hold reciting this condition must be recorded by the December 30th following the filing of this waiver.
- The undersigned understand that mill and tunnel sites may also be listed on this waiver and be waived from payment of the maintenance fee, and that a notice of intent to hold for these sites is required to be filed with the BLM by the December 30th following the filing of this waiver.
- The undersigned understand and acknowledge that pursuant to 43 U.S.C. 1212 and 18 U.S.C. 1001, the filing or recording of a false, fictitious, or fraudulent document with the BLM may result in a fine of up to \$250,000, a prison term not to exceed five years, or both.
- The mining claims, mill or tunnel sites for which this waiver from payment of the maintenance fees is requested are:

CLAIM OR SITE NAME	BLM RECORDATION SERIAL NUMBER
1. Fayro #14A	AMC 430259
2. Fayro #14B	AMC 430260
3. Fayro #15A	AMC 430261
4. Fayro #15B	AMC 430262
5. Fayro #16A	AMC 430263
6. Fayro #16B	AMC 430264
7. Fayro #17C	AMC 430265
8. Fayro #17A	AMC 339088
9. Fayro #98	AMC 338325
10.	

The owner(s) (claimants) of the above mining claims and sites are:

Larry W. Roberts

 (Owner's Name - Please Print)
 3391 Hardy Ln

 (Owner's Mailing Address)

Larry W. Roberts

 (Owner's Signature)
 Pahrump NV 89048

 (City) (State) (Zip Code)

Barbara Lagha

 (Owner's Name - Please Print)
 3391 Hardy Ln

 (Owner's Mailing Address)

Barbara Lagha

 (Owner's Signature)
 Pahrump NV 89048

 (City) (State) (Zip Code)

David G. Roberts

 (Owner's Name - Please Print)
 1140 Janet Ln

 (Owner's Mailing Address)

David G. Roberts

 (Owner's Signature)
 Pahrump NV 89060

 (City) (State) (Zip Code)

Cynthia Roberts

 (Owner's Name - Please Print)
 1140 Janet Ln

 (Owner's Mailing Address)

Cynthia J Roberts

 (Owner's Signature)
 Pahrump NV 89060

 (City) (State) (Zip Code)

L. Roberts POA

2

WHEN RECORDED MAIL TO:

Paul Roberts
700 West Amarillo Ave
Pahrump NV 89048



FEE# 2015009219

OFFICIAL RECORDS
OF MOHAVE COUNTY
CAROL MEIER,
COUNTY RECORDER



03/04/2015 12:16 PM Fee: \$10.00

PAGE: 1 of 2

POWER OF ATTORNEY

RECORDS SECTION
2015 MAR 20 P 2:52
PHOENIX, ARIZONA

MMD

Power of Attorney

I Cynthia Roberts

appoint and authorize Paul L. Roberts my Attorney in fact to sign in my stead all papers and documents relating to mining claims located in Mohave county, Arizona being in T29N R17W, S18 and T29N, R18W, S24 and S36.

The documents and papers shall include Location notices, Transfers of interest, Maintenance fee Waiver certification, Annual assessment work, and any papers and forms required by the Bureau of Land Management and Mohave County, Arizona.


Date 10-13-14

Cynthia Roberts

State of Nevada
County of Nye

This instrument was acknowledged before me
on 10-13-14 by Cynthia Roberts

Christopher Mccaw
(Notary Public)



PHOENIX, ARIZONA
2015 MAR 20 P 2:52

2

WHEN RECORDED MAIL TO:

Paul Roberts
700 West Amarillo Ave
Pahrump NV 89048



FEE# 2015009218

OFFICIAL RECORDS
OF MOHAVE COUNTY
CAROL MEIER,
COUNTY RECORDER



03/04/2015 12:16 PM Fee: \$10.00

PAGE: 1 of 2

POWER OF ATTORNEY

PHOENIX, ARIZONA
2015 MAR 20 P 2:52
PHOENIX, ARIZONA

MMD

copy

Power of Attorney


I BARBARA A. LAGHA appoint and authorize Paul L. Roberts my Attorney in fact to sign in my stead all papers and documents relating to mining claims located in Mohave county, Arizona being in T29N R17W, S18 and T29N, R18W, S24 and S36.

The documents and papers shall include Location notices, Transfers of interest, Maintenance fee Waiver certification, Annual assessment work, and any papers and forms required by the Bureau of Land Management and Mohave County, Arizona.

Date 10/6/14

Barbara A Lagha

County of Nye
Signed and sworn (or affirmed) before me
on 10/6/14 by Barbara A. Lagha
Christopher McCaw



PHOENIX, ARIZONA
2015 MAR 20 P 2:52

2

WHEN RECORDED MAIL TO:

Paul Roberts
700 West Amarillo Ave
Pahrump NV 89048


FEE# 2015009217

OFFICIAL RECORDS
OF MOHAVE COUNTY
CAROL MEIER,
COUNTY RECORDER



03/04/2015 12:16 PM Fee: \$10.00

PAGE: 1 of 2

POWER OF ATTORNEY

RECORDED
2015 MAR 20 P 2:52
PHOENIX, ARIZONA

MMD

Power of Attorney

I **LARRY W. ROBERTS** appoint and authorize Paul L. Roberts my Attorney in fact to sign in my stead all papers and documents relating to mining claims located in Mohave county, Arizona being in T29N R17W, S18 and T29N, R18W, S24 and S36.


The documents and papers shall include Location notices, Transfers of interest, Maintenance fee Waiver certification, Annual assessment work, and any papers and forms required by the Bureau of Land Management and Mohave County, Arizona.

Date 06-October-2014

Larry W. Roberts

State of Nevada
County of Nye
Signed and sworn (or affirmed) before me
on 10/6/14 by Larry W. Roberts
Notary Public

Christopher McCaw



PHOENIX, ARIZONA
2015 MAR 20 P 2:52
CLERK OF SUPERIOR COURT

2

WHEN RECORDED MAIL TO:

Paul Roberts
700 West Amarillo Ave
Pahrump NV 89048



FEE# 2015009220

OFFICIAL RECORDS
OF MOHAVE COUNTY
CAROL MEIER,
COUNTY RECORDER



03/04/2015 12:16 PM Fee: \$10.00

PAGE: 1 of 2

POWER OF ATTORNEY

MMD

CLERK OF SUPERIOR COURT
2015 MAR 20 P 2:52
PHOENIX, ARIZONA

Power of Attorney

I David Roberts appoint and authorize Paul L. Roberts my Attorney in fact to sign in my stead all papers and documents relating to mining claims located in Mohave county, Arizona being in T29N R17W, S18 and T29N, R18W, S24 and S36.

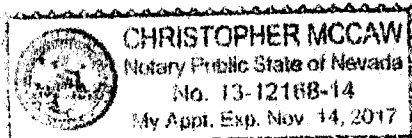
The documents and papers shall include Location notices, Transfers of interest, Maintenance fee Waiver certification, Annual assessment work, and any papers and forms required by the Bureau of Land Management and Mohave County, Arizona.

Date 10-13-14

David Roberts

State of Nevada
County of Mohave
This instrument was acknowledged before me
on 10/13/14 by David Roberts

Christopher McCaw



PHOENIX, ARIZONA
2015 MAR 20 P 2:52

2 . copy
WHEN RECORDED MAIL TO:

Paul Roberts
700 West Amarillo Ave
Pahrump NV 89048



FEE# 2015009213

OFFICIAL RECORDS
OF MOHAVE COUNTY
CAROL MEIER,
COUNTY RECORDER



03/04/2015 12:16 PM Fee: \$10.00

PAGE: 1 of 2

NOTICE OF LOCATOR

MMD

CLERK RECEIVED
2015 MAR 20 P 2:52
PHOENIX, ARIZONA

To Whom It May Concern:

I Larry W. Roberts authorized and am aware that I am listed as a locator on the location notice for the following mining claims:

Fayro 14A amc 430259
Fayro 14B amc 430260
Fayro 15A amc 430261
Fayro 15B amc 430262
Fayro 16A amc 430263
Fayro 16B amc 430264
Fayro 17C amc 430265
Fayro 17A amc 339088
Fayro 98 amc 338325

I have a bona fide interest in these claims and I located the claims independently, for my own self-interest and in good faith. I certify that these claims are in no way being located for the benefit of a company, corporation, or another individual in order to gain additional acreage they are not entitled to in accordance with the law.

Date 1-29-2015



3391 Hardy Ln
Pahrump, NV 89048

PHOENIX, ARIZONA

2015 MAR 20 P 2:52

PHOENIX, ARIZONA

2

WHEN RECORDED MAIL TO:

Paul Roberts
700 West Amarillo Ave
Pahrump NV 89048



FEE# 2015009214

OFFICIAL RECORDS
OF MOHAVE COUNTY
CAROL MEIER,
COUNTY RECORDER



03/04/2015 12:16 PM Fee: \$10.00

PAGE: 1 of 2

NOTICE OF LOCATOR

MMD

PHOENIX, ARIZONA
2015 MAR 20 P 2:52

To Whom It May Concern:

I Barbara Lagha authorized and am aware that I am listed as a locator on the location notice for the following mining claims:

Fayro 14A amc 430259

Fayro 14B amc 430260

Fayro 15A amc 430261

Fayro 15B amc 430262

Fayro 16A amc 430263

Fayro 16B amc 430264

Fayro 17C amc 430265

I have a bona fide interest in these claims and I located the claims independently, for my own self-interest and in good faith. I certify that these claims are in no way being located for the benefit of a company, corporation, or another individual in order to gain additional acreage they are not entitled to in accordance with the law.

Date 1-29-2015

Barbara Lagha

3391 Hardy Ln
Pahrump, NV 89048

RECEIVED
2015 MAR 20 P 2:52
PHOENIX, ARIZONA

2

WHEN RECORDED MAIL TO:

Paul Roberts
700 West Amarillo Ave
Pahrump NV 89048



FEE# 2015009215

OFFICIAL RECORDS
OF MOHAVE COUNTY
CAROL MEIER,
COUNTY RECORDER



03/04/2015 12:16 PM Fee: \$10.00

PAGE: 1 of 2

NOTICE OF LOCATOR

MMD

PHOENIX, ARIZONA

2015 MAR 20 P 2:53

CLERK OF SUPERIOR COURT

To Whom It May Concern:

I Cynthia Roberts authorized and am aware that I am listed as a locator on the location notice for the following mining claims:

Fayro 14A amc 430259
Fayro 14B amc 430260
Fayro 15A amc 430261
Fayro 15B amc 430262
Fayro 16A amc 430263
Fayro 16B amc 430264
Fayro 17C amc 430265
Fayro 98A amc 396451

I have a bona fide interest in these claims and I located the claims independently, for my own self-interest and in good faith. I certify that these claims are in no way being located for the benefit of a company, corporation, or another individual in order to gain additional acreage they are not entitled to in accordance with the law.

Date 1 - 24 - 2015

Cynthia J Roberts

1140 Janet Lane
Pahrump, NV 89060

PHOENIX, ARIZONA

2015 MAR 20 P 2:53

CLERK OF SUPERIOR COURT

2

WHEN RECORDED MAIL TO:

Paul Roberts
700 West Amarillo Ave
Pahrump NV 89048


FEE# 2015009216

OFFICIAL RECORDS
OF MOHAVE COUNTY
CAROL MEIER,
COUNTY RECORDER



03/04/2015 12:16 PM Fee: \$10.00

PAGE: 1 of 2

NOTICE OF LOCATOR

MMD

PHOENIX, ARIZONA
2015 MAR 20 P 2:53
RECEIVED
RECORDER'S OFFICE


To Whom It May Concern:

I David G. Roberts authorized and am aware that I am listed as a locator on the location notice for the following mining claims:

Fayro 14A amc 430259
Fayro 14B amc 430260
Fayro 15A amc 430261
Fayro 15B amc 430262
Fayro 16A amc 430263
Fayro 16B amc 430264
Fayro 17C amc 430265
Fayro 6 amc 349366
Fayro 98A amc 396451
Bluebird amc 357119

I have a bona fide interest in these claims and I located the claims independently, for my own self-interest and in good faith. I certify that these claims are in no way being located for the benefit of a company, corporation, or another individual in order to gain additional acreage they are not entitled to in accordance with the law.

Date 1-24-2015


1140 Janet Lane
Pahrump, NV 89060

PHOENIX, ARIZONA

2015 MAR 20 P 2:53

PHOENIX, ARIZONA

United States Department of the Interior
Bureau of Land Management
 LANDS/RECREATION & PLANNING
 ONE N CENTRAL AVE
 PHOENIX, AZ 85004 -2203
 Phone: 602-417-9200

Receipt

No: 3255290

Transaction #: 3350627	
Date of Transaction: 03/23/2015	
CUSTOMER:	
FAYE ROBERTS 700 AMARILLO AVE PAHRUMP, NV 89048-5511 US	

LINE #	QTY	DESCRIPTION	REMARKS	UNIT PRICE	TOTAL
1	1.00	LOCATABLE MINERALS / MINING CLAIMS-NOT NEW-UNADJUD, ONE AUTH NO. ONLY / MINING CLAIM MONEY RECEIVED CASES: AMC430259/\$90.00	MAINT FEE WAIVER (9) 2016 / POL (9) 2015	- n/a -	90.00
TOTAL:					\$90.00

PAYMENT INFORMATION					
1	AMOUNT:	90.00	POSTMARKED:	03/17/2015	
	TYPE:	CHECK	RECEIVED:	03/20/2015	
	CHECK NO:	7430			
	NAME:	ROBERTS, FAYE 700 AMARILLO AVE PAHRUMP NV 89048-5511 US			

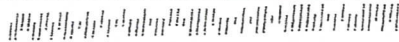
REMARKS

This receipt was generated by the automated BLM Collections and Billing System and is a paper representation of a portion of the official electronic record contained therein.

ENTERED
 MAR 24 2015
 BY: *RAM*



Pahrump, NV 89048



REGISTERED MAIL™



7011 0470 0002 7795 3344



U.S. POSTAGE
PAID
PAHRUMP, NV
89048
MAR 17, 15
AMOUNT

\$7.61

00050997-08

1000

85004

RECEIVED
2015 MAR 20 P 2:51
PHOENIX, ARIZONA

RETURN RECEIPT
REQUESTED

Bureau of Land Management
Arizona State Office
1 North Central Ave. Suite 800
Phoenix, Az. 85004

FIRST CLASS

UNITED STATES
DEPARTMENT OF THE INTERIOR
BUREAU OF LAND MANAGEMENT
MAINTENANCE FEE WAIVER CERTIFICATION

1005

AMC 18 5940
338324

FORM APPROVED
OMB NO. 1004-0114
Expires: August 31, 2013

339088

SEE INSTRUCTIONS ON PAGE 2

- This small miner waiver is filed for the assessment year beginning on September 1, 2014 and ending on September 1, 2015.
- The undersigned and all related parties owned ten or fewer mining claims, mill, or tunnel sites located and maintained on Federal lands in the United States of America on September 1, 2014.
- The undersigned have performed the assessment work required by law for each mining claim listed prior to filing this waiver and understand that by filing this form, the undersigned must file an affidavit of assessment work with the Bureau of Land Management (BLM) by the December 30th following the filing of this waiver.
- The undersigned understand that if the assessment work obligation has not yet come due under 30 U.S.C. 28 (for those claims in their first assessment year only), a notice of intent to hold reciting this condition must be recorded by the December 30th following the filing of this waiver.
- The undersigned understand that mill and tunnel sites may also be listed on this waiver and be waived from payment of the maintenance fee, and that a notice of intent to hold for these sites is required to be filed with the BLM by the December 30th following the filing of this waiver.
- The undersigned understand and acknowledge that pursuant to 43 U.S.C. 1212 and 18 U.S.C. 1001, the filing or recording of a false, fictitious, or fraudulent document with the BLM may result in a fine of up to \$250,000, a prison term not to exceed five years, or both.
- The mining claims, mill or tunnel sites for which this waiver from payment of the maintenance fees is requested are:

CLAIM OR SITE NAME	BLM RECORDATION SERIAL NUMBER
1. Fayro #14	AMC 185940
2. Fayro #15	AMC 185941
3. Fayro #16	AMC 185942
4. Fayro #17	AMC 185943
5. Fayro #18	AMC 185944
6. Fayro #19	AMC 185945
7. Fayro #20	AMC 185946
8. Fayro #21	AMC 185947
9. Fayro #98	AMC 338325
10. Fayro #17A	AMC 339088

RECEIVED
BLM AZ STATE OFFICE
2014 JAN 30 PM 3:08
PHOENIX, ARIZONA

The owner(s) (claimants) of the above mining claims and sites are:

Larry W. Roberts

(Owner's Name - Please Print)

(Owner's Signature)

3391 Hardy Ln

(Owner's Mailing Address)

Pahrump NV 89048

(City) (State) (Zip Code)

(Owner's Name - Please Print)

(Owner's Signature)

(Owner's Mailing Address)

(City) (State) (Zip Code)

(Owner's Name - Please Print)

(Owner's Signature)

(Owner's Mailing Address)

(City) (State) (Zip Code)

(Owner's Name - Please Print)

(Owner's Signature)

(Owner's Mailing Address)

(City) (State) (Zip Code)

(Continued on page 2)

INTERESTED
FEB 27 2014
BY:

FAYE M Roberts
 700 AMARILLO AVE
 PAHRUMP NV 89048

FEE# 2014000760

OFFICIAL RECORDS
 OF MOHAVE COUNTY
 CAROL MEIER,
 COUNTY RECORDER



Check here if this is a change of address.

Telephone: 702-280-0000

E-mail address: fmr@roberts9@aol.com

01/08/2014 12:21 PM Fee: \$15.00

PAGE: 1 of 2

AFFIDAVIT OF PERFORMANCE OF ANNUAL WORK

1. State of Arizona, County of Mohave ss:
2. I (Name) Larry W. Roberts
3. Reside at (Address) 3391 Hardy NV

RECEIVED
 BLM NV STATE OFFICE
 PHOENIX, ARIZONA
 2014 JAN 30 PM 3:08

City PAHRUMP County NVC

State NV Zip 89048 being duly sworn, depose and say that I am a citizen of the United States, more than eighteen years of age, and that all of the facts set forth in this affidavit, subject to the provisions and penalties of 18 U.S.C. 1001 pertaining to the filing of false, fictitious, or fraudulent statements with the United States, are true and correct according to the best of my knowledge, information and belief.

4. Owner's name and address (if not shown in Items 1-3 above), _____

5. That I am personally acquainted with the mining claim(s). The work and improvements were made by and at the expense of the owner(s) of said claim(s). Said contiguous group of claims, listed on this document, are situated in the

LOST BASIN (optional) Mining District; MOHAVE County, Arizona.

Line No.	AMC NUMBER	CLAIM/SITE NAME	COUNTY RECORDER DATA (If available)	TWP	RNG	SEC
1	185940	FAYRO #14	BK 868, Pg 23, 24	29N	18W	24
2	185941	FAYRO #15	BK 868, Pg 25, 26	29N	18W	24
3	185942	FAYRO #16	BK 868, Pg 27, 28	29N	18W	24
4	185943	FAYRO #17	BK 868, Pg 29, 30	29N	18W	24
5	185944	FAYRO #18	BK 872, Pg 252, 253	29N	18W	36
6	185945	FAYRO #19	BK 872, Pg 254, 255	29N	18W	36

Form: MCF108
 Revised Jan. 2006
 Page 1 of 2

INTEREST
 FEB 27 2014
 BY: Jm

BLM
Date
Stamp

RECEIVED
BLM AT STATE OFFICE
PHOENIX, ARIZONA
2014 JUN 20 PM 3:00

7	185946	FAYRO #20	BK 872 P. 256,257	29N	18W	36
8	185947	FAYRO #21	BK 872 P. 258,259	29N	18W	36
9	338325	FAYRO #98	BK 2691 P. 798	29N	17W	18
10	339088	FAYRO #17A	BK 2700 P. 885	29N	18W	24

6. That between the dates starting at 12 o'clock noon on September 1, 20 13 and ending at 12 o'clock noon on September 1, 20 14 at least \$ 10,000 dollars worth of work and improvements were done and performed upon said claim(s) or upon one or more of a contiguous group of claims for the benefit of all, wholly or partly outside of a contiguous group of claims for the benefit of all, not including the location work.

7. That the following persons were employed to perform the work and improvements described herein: _____

Larry W. Roberts, David E. Roberts, Cindy Roberts
etc. DWAYNE WATSON, etc

8. That the work and improvements performed were: EXPLORATION, Removal of ore
EQUIPMENT repair, Reclamation, supplies

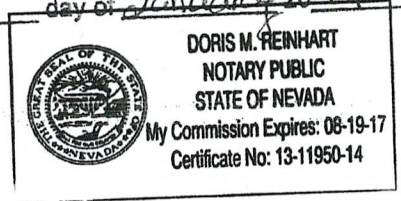
9. Dated: 1/6/14 Signature: Barclay Roberts

SUBSCRIBED AND SWORN TO before me, a Notary Public, this 6 day of JANUARY, 20 14

By: [Signature]

Notary Public DORIS M. Reinhart

My Commission Expires 08/11/2017



No. of Claims: 10 x \$10 = \$100.00
 Check No.: 849 Init. A.H.
 Receipt No.: 30052958861
 For BLM Use Only

Bureau of Land Management
Arizona State Office
www.az.blm.gov

Form: MCF108
Revised Jan. 2006
Page 2 of 2

WHEN RECORDED MAIL TO
Larry W Roberts
3391 Hardy Lane
Pahrump NV 89048


FEE# 2014000762

OFFICIAL RECORDS
OF MOHAVE COUNTY
CAROL MEIER,
COUNTY RECORDER



01/08/2014 12:21 PM Fee: \$10.00

PAGE: 1 of 2


MAINTENANCE FEE WAIVER CERTIFICATION

RECEIVED
BLM AZ STATE OFFICE
2014 JAN 30 PM 3:08
PHOENIX, ARIZONA


KCM

Sandy Roberts
3791 Hardy Lane
Pahrump, NV
89048

CERTIFIED MAIL™



7011 0470 0002 7795 3658



1000 85004

U.S. POSTAGE
PAID
PAHRUMP, NV
89048
JAN 28, 14
AMOUNT

\$6.49
00048476-07

RECEIVED
BIA STATE OFFICE
2014 JAN 30 PM 2:51
PHOENIX, ARIZONA

BLM
one N. Central
Suite 800

Phoenix, AZ 85004

RETURN RECEIPT
REQUESTED

United States Department of the Interior
Bureau of Land Management
 LANDS/RECREATION & PLANNING
 ONE N CENTRAL AVE
 PHOENIX, AZ 85004 -2203
 Phone: 602-417-9200

Receipt

No: 2958861

Transaction #: 3046877	
Date of Transaction: 01/31/2014	
CUSTOMER:	
LARRY W ROBERTS 3391 HARDY LN PAHRUMP,NV 89048-2816 US	

LINE #	QTY	DESCRIPTION	REMARKS	UNIT PRICE	TOTAL
1	1.00	LOCATABLE MINERALS / MINING CLAIMS-NOT NEW-UNADJUD,ONE AUTH NO. ONLY / MINING CLAIM MONEY RECEIVED CASES: AMC185940/\$100.00	MAINT FEE WAIVER (10) 2015 / POL (10) 2014	- n/a -	100.00
TOTAL:					\$100.00

PAYMENT INFORMATION					
1	AMOUNT:	100.00	POSTMARKED:	01/28/2014	
	TYPE:	CHECK	RECEIVED:	01/30/2014	
	CHECK NO:	849			
	NAME:	ROBERTS, LARRY W 3391 HARDY LN PAHRUMP NV 89048-2816 US			

REMARKS

This receipt was generated by the automated BLM Collections and Billing System and is a paper representation of a portion of the official electronic record contained therein.

UNITED STATES
DEPARTMENT OF THE INTERIOR
BUREAU OF LAND MANAGEMENT

MAINTENANCE FEE WAIVER CERTIFICATION

003

AMC 42003 AMC 4728
AMC 2154 AMC 34409

FORM APPROVED
OMB NO. 1004-0114

Expires: August 31, 2013

AMC 8580
AMC 338324

SEE INSTRUCTIONS ON PAGE 2

- This small miner waiver is filed for the assessment year beginning on September 1, 2014 and ending on September 1, 2015.
- The undersigned and all related parties owned ten or fewer mining claims, mill, or tunnel sites located and maintained on Federal lands in the United States of America on September 1, 2014.
- The undersigned have performed the assessment work required by law for each mining claim listed prior to filing this waiver and understand that by filing this form, an affidavit of assessment work must be recorded by the December 30th following the filing of this waiver.
- The undersigned understand that if the assessment work obligation has not yet come due under 30 U.S.C. 28 (for those claims in their first assessment year only), a notice of intent to hold reciting this condition must be recorded by the December 30th following the filing of this waiver.
- The undersigned understand that mill and tunnel sites may also be listed upon this waiver and be waived from payment of the maintenance fee, and that a notice of intent to hold for these sites is required to be recorded by the December 30th immediately following the filing of this waiver.
- The undersigned understand and acknowledge that pursuant to 43 U.S.C. 1212 and 18 U.S.C. 1001, the filing or recording of a false, fictitious, or fraudulent document with the Bureau of Land Management may result in a fine of up to \$250,000, a prison term not to exceed five years, or both.
- The mining claims, mill or tunnel sites for which this waiver from payment of the maintenance fees is requested are:

CLAIM OR SITE NAME	BLM RECORDATION SERIAL NUMBER
1. YELLOW NUGGET	AMC 2156
2. FAYRO #1	AMC 2154
3. GOLDEN MISS FIT	AMC 8580
4. FAYRO #2	AMC 92863
5. FAYRO #4	AMC 92865
6. FAYRO #5	AMC 92866 - 160 acres
7. GOLDEN FINK	AMC 97287 ✓
8. FAYRO #97	AMC 338324 ✓
9. FAYRO #3	AMC 344095
10.	

The owner(s) (claimants) of the above mining claims and sites are:

Faye M. Roberts
(Owner's Name - Please Print)

Faye M. Roberts
(Owner's Signature)

700 Amarillo Ave
(Street or P.O. Box)

Pahrump Nv 89048
(City) (State) (Zip Code)

Paul L. Roberts
(Owner's Name - Please Print)

Paul L. Roberts
(Owner's Signature)

700 Amarillo Ave.
(Street or P.O. Box)

Pahrump Nv 89048
(City) (State) (Zip Code)

(Owner's Name - Please Print)

(Owner's Signature)

(Street or P.O. Box)

(City) (State) BY: (Zip Code)

ENTERED
FEB 27 2014
BLM

RECEIVED
BLM AZ STATE OFFICE
2014 JAN 27 PM 2:14

(Owner's Name - Please Print)	(Owner's Signature)
(Street or P.O. Box)	(City) (State) (Zip Code)
(Owner's Name - Please Print)	(Owner's Signature)
(Street or P.O. Box)	(City) (State) (Zip Code)
(Owner's Name - Please Print)	(Owner's Signature)
(Street or P.O. Box)	(City) (State) (Zip Code)
(Owner's Name - Please Print)	(Owner's Signature)
(Street or P.O. Box)	(City) (State) (Zip Code)

Title 18 U.S.C. Section 1001 and Title 43 U.S.C. Section 1212 makes it a crime for any person knowingly and willfully to make to any department or agency of the United States any false, fictitious or fraudulent statements or representations as to any matter within its jurisdiction.

INSTRUCTIONS

1. This certification is made under the provisions of §1744 of Title 43 and § 28-28k of Title 30 of the United States Code; and the regulations thereunder (43 CFR Part 3830).
2. The claimant(s) must fill in the dates in paragraph 1 for the beginning and ending of the assessment year for which this waiver is sought.
3. The claimant(s) must fill in the date in paragraph 2 for the beginning of the assessment year for which this waiver is sought.
4. All claim and site names and Bureau of Land Management (BLM) serial numbers must be listed for the mining claims, mill sites, and tunnel sites for which the waiver is sought.
5. All owners of the mining claims, mill sites, and tunnel sites and their addresses must be given.
6. This waiver form must be signed by all the claimants or their designated agent, in original form. If an agent is designated, a notarized designation of agent, signed by all of the claimants with proper address given, must be submitted with this waiver.
7. This form must be filed no later than September 1st for the upcoming assessment year in the BLM State Office where the mining claims or sites are recorded, or the waiver cannot be granted by the BLM. (Example: To obtain a waiver for the assessment year 2012, which begins on September 1, 2011, you must qualify for and file for a waiver no later than September 1, 2011, in the proper BLM State Office.)
8. For all mining claims which require assessment work, you must record an affidavit of labor on or before the December 30th immediately following the filing of this waiver. For all other mining claims or sites waived, you must record a notice of intent to hold on or before the December 30th immediately following the filing of this waiver.
9. Mill and tunnel sites may also be listed upon this waiver and be waived from payment of the maintenance fee. A notice of intent to hold for these sites is required to be filed by the December 30th following the filing of this waiver.

RECEIVED
 BLM AZ STATE OFFICE
 2014 JUN 27 PM 2:13
 PHOENIX, ARIZONA

FOR OFFICIAL USE ONLY

NOTICES

The Privacy Act and 43 CFR 2.48(d) require that you be furnished the following information in connection with the information requested by this form.

AUTHORITY: 30 U.S.C. 28f and 43 CFR part 3835 permit collection of the information requested by this form.

PRINCIPAL PURPOSE: The BLM will use the information you provide to verify that the owner(s) (claimants(s)) of a mining claim has/have complied with 30 U.S.C. 28f and 43 CFR part 3835 and is/are entitled to perform assessment work in lieu of paying the maintenance fee for the mining claims listed on this form.

ROUTINE USES: The BLM will only disclose this information in accordance with the provisions at 43 CFR 2.56(b) and (c).

EFFECT OF NOT PROVIDING INFORMATION: Disclosure of the requested information is required by 30 U.S.C. 28f and 43 CFR part 3835 for those claimants qualified to request the small miner waiver allowed. Failure to submit all the requested information or to complete this form will delay the BLM's processing of the form and may preclude the BLM's acceptance of the maintenance fee waiver request, which may result in forfeiture of the mining claim or site by the claimant.

The Paperwork Reduction Act requires us to inform you that:

The BLM collects this information to determine whether or not you are qualified for waiver of maintenance fees.

Submission of the requested information is necessary to obtain or retain a benefit.

You do not have to respond to this or any other Federal agency-sponsored information collection unless it displays a currently valid OMB control number.

BURDEN HOURS STATEMENT: Public reporting burden for this form is estimated to average 20 minutes per response, including the time for reviewing instructions, gathering and maintaining data, and completing and reviewing the form. You may submit comments regarding the burden estimate or any other aspect of this form to: U.S. Department of the Interior, Bureau of Land Management (1004-0114), Bureau Information Collection Clearance Officer (WO-630), Mail Stop 401 LS, 1849 C St., N.W., Washington, D.C. 20240.

RECEIVED
BLM AZ STATE OFFICE
2014 JAN 27 PM 2:13
PHOENIX, ARIZONA

MAINTENANCE FEE WAIVER CERTIFICATION

SEE INSTRUCTIONS ON REVERSE

1. This small miner waiver is filed for the assessment year beginning at noon on September 1, 2014 and ending at noon on September 1, 2015.
2. The undersigned and all related parties owned ten or fewer mining claims, mill, or tunnel sites located and maintained on Federal lands in the United States of America on September 1, 2014.
3. The undersigned have performed the assessment work required by law for each mining claim listed prior to filing this waiver and understand that by filing this form; an affidavit of assessment work must be recorded by the December 30th following the filing of this waiver.
4. The undersigned understand that if the assessment work obligation has not yet come due under 30 U.S.C. 28 (for those claims in their first assessment year only); a notice of intent to hold reciting this condition must be recorded by the December 30th following the filing of this waiver.
5. The undersigned understand that mill and tunnel sites may also be listed upon this waiver and be waived from payment of the maintenance fee; and that a notice of intent to hold for these sites is required to be recorded by the December 30th immediately following the filing of this waiver.
6. The undersigned understand and acknowledge that pursuant to 43 U.S.C. 1212 and 18 U.S.C. 1001; the filing or recording of a false, fictitious, or fraudulent document with the Bureau of Land Management may result in a fine of up to \$250,000, a prison term not to exceed five years, or both.
7. The mining claims, mill or tunnel sites for which this waiver from payment of the maintenance fees is requested are:

CLAIM OR SITE NAME	BLM RECORDATION SERIAL NUMBER
1. Yellow Nugget	AMC2156
2. Fayro #1	AMC2154
3. Golden Miss Fit	AMC8580
4. Fayro #2	AMC92863
5. Fayro #4	AMC92865
6. Fayro #5	AMC92866
7. Golden Fink	AMC 97287
8. Fayro #97	AMC338324
9. Fayro #3	AMC344095
10.	

The owner(s) (claimants) of the above mining claims and sites are:

Faye M. Roberts
(Owner's Name - Please Print)
700 Amarillo Ave
(Street or P.O. Box)
Pahrump Nv 89048
(City) (State) (Zip Code)

Faye Roberts
(Owner's Signature)

Paul L. Roberts
(Owner's Name - Please Print)
700 Amarillo Ave
(Street or P.O. Box)
Pahrump NV 89048
(City) (State) (Zip Code)

Paul L. Roberts
(Owner's Signature)

(Owner's Name - Please Print)

(Street or P.O. Box)

(City) (State) (Zip Code)

RECEIVED
BLM ARIZONA STATE OFFICE
2014 JAN 23 PM 3:09
PHOENIX, ARIZONA
UNRECORDED

(Continued on page 2)

WHEN RECORDED MAIL TO
Faye Roberts
700 Amarillo Ave
Pahrump NV 89048



FEE# 2014000761

OFFICIAL RECORDS
OF MOHAVE COUNTY
CAROL MEIER,
COUNTY RECORDER



01/08/2014 12:21 PM Fee: \$10.00

PAGE: 1 of 2

MAINTENANCE FEE WAIVER CERTIFICATION

~~UNTIMELY FILED~~

fm

PHOENIX, ARIZONA

2014 JAN 23 PM 3: 09

RECEIVED
BLM AZ STATE OFFICE


KCM

*Sent email on
1/24/14 requesting
waive of current form.*


*Send copy of POL
to him*

*1/27/14 - he is sending
in new form.*

Paul L. Roberts
700 Amarillo Ave.
Pahrump, NV 89048-5511



7011 0470 0002 7795 3689



1000

85004

U.S. POSTAGE
PAID
PAHRUMP, NV
89048
JAN 21, 14
AMOUNT

\$6.11
00048476-08

BLM

one N. Central ave. suite 800

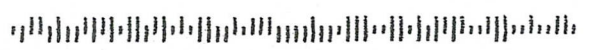
Phoenix, AZ

85004-4427

RETURN RECEIPT
REQUESTED
BLM AZ STAL
2014 JAN 23 PM 3:05
PHOENIX, ARIZONA


TIMELY FILED

850044427




Paul L. Roberts
700 Amarillo Ave.
Pahrump, NV 89048-5511

CERTIFIED MAIL™



7011 0470 0002 7795 3672



1000

85004

U.S. POSTAGE
PAID
PAHRUMP, NV
89048
JAN 25, 14
AMOUNT

\$6.11
00016511-C

BLM

one N. Central ave. suite 800

Phoenix, AZ.


85004-4427

RETURN RECEIPT
REQUESTED
PHOENIX, AZ
2014 JAN 27

RECEIVED
BLM AZ STAL

850044427

FIRST CLASS



When Recorded Return Document to:

PAUL W. Roberts
700 AMARILLO AVE
PAHRUMP NV
89048

Check here is this is a change of address.

Telephone: 702-280-0000

E-mail address: PLRoberts1@AOL.com

AMC 344095
~~338324~~
338324

2154
8580
92683

97284
349366

FEE# 2014000759

OFFICIAL RECORDS
OF MOHAVE COUNTY
CAROL MEIER,
COUNTY RECORDER



01/08/2014 12:21 PM Fee: \$15.00

PAGE: 1 of 2

AFFIDAVIT OF PERFORMANCE OF ANNUAL WORK

1. State of Arizona, County of Mohave ss:

2. I (Name) PAUL W. Roberts

3. Reside at (Address) 700 AMARILLO AVE.

City PAHRUMP County NVE

State NV Zip 89048 being duly sworn, depose and say that I am a citizen of the United States, more than eighteen years of age, and that all of the facts set forth in this affidavit, subject to the provisions and penalties of 18 U.S.C. 1001 pertaining to the filing of false, fictitious, or fraudulent statements with the United States, are true and correct according to the best of my knowledge, information and belief.

4. Owner's name and address (If not shown in Items 1-3 above).

PAUL W. Roberts, FAYE M. Roberts

5. That I am personally acquainted with the mining claim(s). The work and improvements were made by and at the expense of the owner(s) of said claim(s). Said contiguous group of claims, listed on this document, are situated in the

LOST BASIN (optional) Mining District; MOHAVE County, Arizona.

RECEIVED
BLM AZ STATE OFFICE
PHOENIX, ARIZONA
2014 JUN 23 PM 3:09
CONTINUELY FILED
BLM
Date Stamp

Line No.	AMC NUMBER	CLAIM/SITE NAME	COUNTY RECORDER DATA (If available)	TWP	RNG	SEC
1	^{AMC} 338324	FAYRO # 97	2/14/11 Page 1 of 2	29N	17W	18
2	2154	FAYRO # 1	"	29N	17W	18
3	2156	Yellow Nugget	"	29N	17W	18
4	8580	Golden Miss-FIT	"	29N	17W	18
5	92863	FAYRO # 2	"	29N	17W	18
6	92865	FAYRO # 4	"	29N	17W	18

Form: MCF108
Revised Jan. 2006
Page 1 of 2

ENTERED
FEB 27 2014
BY: pm

BLM
Date
Stamp

2014 JAN 23 PM 3:09
PHOENIX, ARIZONA

RECEIVED
BLM AZ STATE OFFICE

7	92866	FAYRO #5	2/14/11 page 1/2	29N	17W	18
8	97287	Golden Fink	"	29N	17W	18
9	349366	FAYRO #6	"	29N	17W	18
10	349095	FAYRO #3	"	29N	17W	18

6. That between the dates starting at 12 o'clock noon on September 1, 20 13 and ending at 12 o'clock noon on September 1, 20 14 at least \$ 50,000 dollars worth of work and improvements were done and performed upon said claim(s) or upon one or more of a contiguous group of claims for the benefit of all, wholly or partly outside of a contiguous group of claims for the benefit of all, not including the location work.

7. That the following persons were employed to perform the work and improvements described herein: Paul L. Roberts, Faye M. Roberts + Dwayne Watson

8. That the work and improvements performed were: supplies, trenching, exploration, roadwork, equipment repair, meals for miners, watchman, reclamation.


9. Dated: 1/16/14 Signature: Paul L. Roberts

SUBSCRIBED AND SWORN TO before me, a Notary Public, this 6 day of January 20 14

By: [Signature]

Notary Public Doris M. Reinhart

My Commission Expires 08/19/2017



Bureau of Land Management
Arizona State Office

No. of Claims: 10 x \$10 = 500.00
Check No.: 7259 Init. AR
Receipt No.: 2955009
For BLM Use Only

United States Department of the Interior
Bureau of Land Management
 LANDS/RECREATION & PLANNING
 ONE N CENTRAL AVE
 PHOENIX, AZ 85004 -2203
 Phone: 602-417-9200

Receipt

No: 2955009

Transaction #: 3042966	
Date of Transaction: 01/24/2014	
CUSTOMER:	
PAUL ROBERTS 700 AMARILLO AVE PAHRUMP, NV 89048-5511 US	

LINE #	QTY	DESCRIPTION	REMARKS	UNIT PRICE	TOTAL
1	1.00	LOCATABLE MINERALS / MINING CLAIMS-NOT NEW-UNADJUD, ONE AUTH NO. ONLY / MINING CLAIM MONEY RECEIVED CASES: AMC338324/\$100.00	MAINT FEE ²⁰¹⁵ WAIVER (10) ²⁰¹⁴ / POL (10) ²⁰¹³ ₂₀₁₄	- n/a -	100.00
TOTAL:					\$100.00

PAYMENT INFORMATION					
1	AMOUNT:	100.00	POSTMARKED:	01/21/2014	
	TYPE:	CHECK	RECEIVED:	01/23/2014	
	CHECK NO:	7259			
	NAME:	ROBERTS, FAYE 700 AMARILLO AVE PAHRUMP NV 89048-5511 US			

REMARKS

This receipt was generated by the automated BLM Collections and Billing System and is a paper representation of a portion of the official electronic record contained therein.

When Recorded Return Document to:
FAYE M Roberts
700 AMARILLO AV
PAHRUMP NV 89048

FEE# 2013004459

OFFICIAL RECORDS
 OF MOHAVE COUNTY
 CAROL MEIER,
 COUNTY RECORDER



01/25/2013 05:00 PM Fee: \$15.00

PAGE: 1 of 2 AMC 185940

Check here is this is a change of address.

Telephone: 702-280-0000

E-mail address: fwroberts1@aol.com

338324
339088
357119

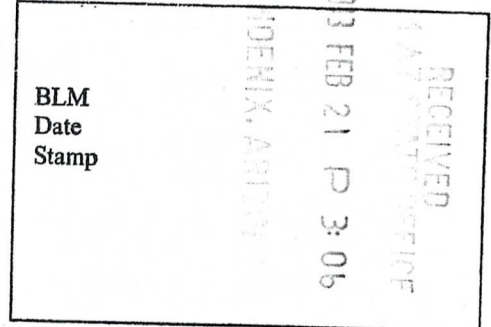
AFFIDAVIT OF PERFORMANCE OF ANNUAL WORK

1. State of Arizona, County of Mohave ss:

2. I (Name) Larry W. Roberts

3. Reside at (Address) 3391 Hardy LV

City PAHRUMP County NVC



State NV zip 89048 being duly sworn, depose and say that I am a citizen of the United States, more than eighteen years of age, and that all of the facts set forth in this affidavit, subject to the provisions and penalties of 18 U.S.C. 1001 pertaining to the filing of false, fictitious, or fraudulent statements with the United States, are true and correct according to the best of my knowledge, information and belief.

4. Owner's name and address (If not shown in Items 1-3 above). Elizabeth Roberts
1796 Chydesdale CT. OCEANSIDE CA 92057
Larry W. Roberts

5. That I am personally acquainted with the mining claim(s). The work and improvements were made by and at the expense of the owner(s) of said claim(s). Said contiguous group of claims, listed on this document, are situated in the

(optional) Mining District; _____ County, Arizona.

Line No.	AMC NUMBER	CLAIM/SITE NAME	COUNTY RECORDER DATA (If available)	TWP	RNG	SEC
1	185940	FAYRO #14	BK 868, Pg 23, 24	29N	18W	24
2	185941	FAYRO #15	BK 868, Pg 25, 26	29N	18W	24
3	185942	FAYRO #16	BK 868, Pg 27, 28	29N	18W	24
4	185943	FAYRO #17	BK 868, Pg 29, 30	29N	18W	24
5	185944	FAYRO #18	BK 872, Pg 252, 253	29N	18W	36
6	185945	FAYRO #19	BK 872, Pg 254, 255	29N	18W	36

over
ENTERED INTO COMPUTER
 MAR 13 2013 PB

BLM
Date
Stamp

RECEIVED
FEB 21 P 3:06

7	185946	FAYRO #20	BK 872 Pg 256,257	29N 18W	36
8	185947	FAYRO #21	BK 872 Pg 258,259	29N 18W	36
9	338325	FAYRO #98	BK 2691 Pg 798	29N 17W	18
10	339088	FAYRO #17A	BK 2700 Pg 885	29N 18W	24

11 357119 Bluebird BK 4338 Pg 285 29N 17W 19 ← SWUNCY ELIZABETH ROBERTS

6. That between the dates starting at 12 o'clock noon on September 1, 2012 and ending at 12 o'clock noon on September 1, 2013 at least \$ 12,000 dollars worth of work and improvements were done and performed upon said claim(s) or upon one or more of a contiguous group of claims for the benefit of all, wholly or partly outside of a contiguous group of claims for the benefit of all, not including the location work.

7. That the following persons were employed to perform the work and improvements described herein: HARRY W. ROBERTS, DAVID G. ROBERTS, CINDY ROBERTS

8. That the work and improvements performed were: Exploration, Removal of ore Equipment repair, Reclamation, supplies


9. Dated: 1-19-2013 Signature: Faye M. Roberts

SUBSCRIBED AND SWORN TO before me, a Notary Public, this 19th day of JANUARY 2013

By: Amanda J. Cafro FAYE M. ROBERTS


Notary Public Amanda J. Cafro

My Commission Expires JUNE 18, 2014



Bureau of Land Management
Arizona State Office
www.az.blm.gov

No. of Claims: 11 x \$10 = \$110.00
 Check No.: 846 Init. CAF
 Receipt No.: _____
 For BLM Use Only

 **Paul L. Roberts**
700 Amarillo Ave.
Pahrump, NV 89048-5511

OF THE RETURN
CERTIFIED MAIL™



7012 2210 0002 4284 3499



1000



85004

U.S. POSTAGE
PAID
PAHRUMP, NV
89048
FEB 19, 13
AMOUNT

\$6.11
00051347-08

RECEIVED
STATE OFFICE

FEB 21 P 3:05

PHOENIX, ARIZONA

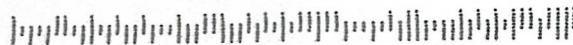
Bh M

*one N. Central ave, suite 800
Phoenix, AZ*

**RETURN RECEIPT
REQUESTED**

85004-4427

8500484427



United States Department of the Interior
Bureau of Land Management
 LANDS/RECREATION & PLANNING
 ONE N CENTRAL AVE
 PHOENIX, AZ 85004 -2203
 Phone: 602-417-9200

Receipt

No: 2744734

Transaction #: 2827889		ENTERED INTO COMPUTER
Date of Transaction: 02/22/2013		
CUSTOMER:		
MAR 13 2013 <i>RS</i>		
FAYE ROBERTS 700 AMARILLO AVE PAHRUMP,NV 89048-5511 US		

LINE #	QTY	DESCRIPTION	REMARKS	UNIT PRICE	TOTAL
1	1.00	LOCATABLE MINERALS / MINING CLAIMS- NOT NEW-UNADJUD,ONE AUTH NO. ONLY / MINING CLAIM MONEY RECEIVED CASES: AMC185940/\$110.00	POL (10) 2013	- n/a -	110.00
2	1.00	IAC PRODUCTS / SERVICE/ADMIN CHARGES / MAILING COSTS / POSTAGE		- n/a -	1.00
TOTAL:					\$111.00

PAYMENT INFORMATION					
1	AMOUNT:	1.00	POSTMARKED:	02/19/2013	
	TYPE:	CASH	RECEIVED:	02/21/2013	
	NAME:	ROBERTS, LARRY W 700 AMARILLO AVE PAHRUMP NV 89048-5511 US			
2	AMOUNT:	110.00	POSTMARKED:	02/19/2013	
	TYPE:	CHECK	RECEIVED:	02/21/2013	
	CHECK NO:	846			
	NAME:	ROBERTS, LARRY W 700 AMARILLO AVE PAHRUMP NV 89048-5511 US			

REMARKS

This receipt was generated by the automated BLM Collections and Billing System and is a paper representation of a portion of the official electronic record contained therein.

MAINTENANCE FEE WAIVER CERTIFICATION **6** **PB**

SEE INSTRUCTIONS ON PAGE 2

- This small miner waiver is filed for the assessment year beginning on September 1, 2013 and ending on September 1, 2014
- The undersigned and all related parties owned ten or fewer mining claims, mill, or tunnel sites located and maintained on Federal lands in the United States of America on September 1, 2013.
- The undersigned have performed the assessment work required by law for each mining claim listed prior to filing this waiver and understand that by filing this form, the undersigned must file an affidavit of assessment work with the Bureau of Land Management (BLM) by the December 30th following the filing of this waiver.
- The undersigned understand that if the assessment work obligation has not yet come due under 30 U.S.C. 28 (for those claims in their first assessment year only), a notice of intent to hold reciting this condition must be recorded by the December 30th following the filing of this waiver.
- The undersigned understand that mill and tunnel sites may also be listed on this waiver and be waived from payment of the maintenance fee, and that a notice of intent to hold for these sites is required to be filed with the BLM by the December 30th following the filing of this waiver.
- The undersigned understand and acknowledge that pursuant to 43 U.S.C. 1212 and 18 U.S.C. 1001, the filing or recording of a false, fictitious, or fraudulent document with the BLM may result in a fine of up to \$250,000, a prison term not to exceed five years, or both.
- The mining claims, mill or tunnel sites for which this waiver from payment of the maintenance fees is requested are:

CLAIM OR SITE NAME	BLM RECORDATION SERIAL NUMBER
1. Fayro #14	✓ AMC 185940
2. Fayro #15	AMC 185941
3. Fayro #16	AMC 185942
4. Fayro #17	AMC 185943
5. Fayro #18	AMC 185944
6. Fayro #19	AMC 185945
7. Fayro #20	AMC 185946
8. Fayro #21	AMC 185947
9. Fayro #98	AMC 338325
10. Fayro #17A	AMC 339088

The owner(s) (claimants) of the above mining claims and sites are:

Larry W. Roberts ✓ Larry W. Roberts
 (Owner's Name - Please Print) (Owner's Signature)

3391 Hardy Ln Pahump NV 89048
 (Owner's Mailing Address) (City) (State) (Zip Code)

(Owner's Name - Please Print) (Owner's Signature)

(Owner's Mailing Address) (City) (State) (Zip Code)

(Owner's Name - Please Print) (Owner's Signature)

(Owner's Mailing Address) (City) (State) (Zip Code)

(Owner's Name - Please Print) (Owner's Signature)


(Owner's Mailing Address) (City) (State) (Zip Code)

(Continued on page 2)

ENTERED INTO COMPUTER
MAR 07 2013 PB

RECEIVED
PHOENIX, ARIZONA
2013 JAN 25 P 3:43

Larry W. Roberts
3391 Hardy LN
Pahrump NV 89048



7012 2210 5572 4284 7688

waiver

RECEIVED
BLM BUREAU OF LAND MANAGEMENT
BLM STATE OFFICE
2013 JAN 25 P 3:43
one
PHOENIX, ARIZONA

Phoenix, AZ


Central Ave. Suite 800

85004-4427



UNITED STATES
POSTAL SERVICE

1000



85004

U.S. POSTAGE
PAID
PAHRUMP, NV
89048
JAN 23, 13
AMOUNT

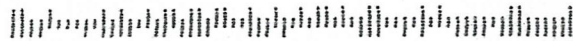
\$5.30
00048476-07



USA FIRST CLASS PERMIT

RETURN RECEIPT
REQUESTED

8500484427



When Recorded Return Document to:

PAUL W. Roberts
700 AMARILLO AVE
PAHRUMP NV
89048

GS MR

Amc 338324



FEE# 2013004458

OFFICIAL RECORDS
OF MOHAVE COUNTY
CAROL MEIER,
COUNTY RECORDER



Check here is this is a change of address.

Telephone: 702-280-0000

E-mail address: Plroberts1@Apl.com

01/25/2013 05:00 PM Fee: \$15.00

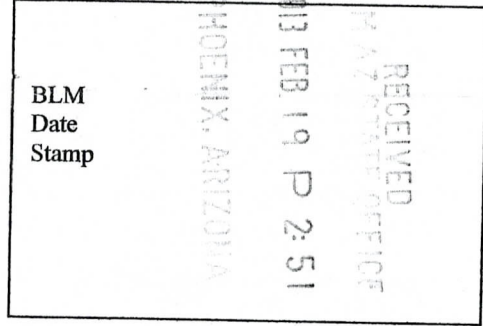
PAGE: 1 of 2 Amc 2154 Amc 8580
Amc 92863 Amc 349366
Amc 97284 Amc 344095

AFFIDAVIT OF PERFORMANCE OF ANNUAL WORK

1. State of Arizona, County of Mohave ss:

2. I (Name) PAUL W. Roberts

3. Reside at (Address) 700 AMARILLO AVE.



City PAHRUMP County NVE

State NV Zip 89048 being duly sworn, depose and say that I am a citizen of the United States, more than eighteen years of age, and that all of the facts set forth in this affidavit, subject to the provisions and penalties of 18 U.S.C. 1001 pertaining to the filing of false, fictitious, or fraudulent statements with the United States, are true and correct according to the best of my knowledge, information and belief.

4. Owner's name and address (If not shown in Items 1-3 above),
PAUL W. Roberts, FAYE M. Roberts

5. That I am personally acquainted with the mining claim(s). The work and improvements were made by and at the expense of the owner(s) of said claim(s). Said contiguous group of claims, listed on this document, are situated in the

LOST BASIN (optional) Mining District; MOHAVE County, Arizona. GS MR

Line No.	AMC NUMBER	CLAIM/SITE NAME	COUNTY RECORDER DATA (If available)	TWP	RNG	SEC
1	338324 Amc 338324	FAYRO # 97	2/14/11 Page 1 of 2	29N	17W	18
2	2154	FAYRO # 1	"	29N	17W	18
3	2156	Yellow Nugget	"	29N	17W	18
4	8580	Golden Miss-Fit	"	29N	17W	18
5	92863	FAYRO # 2	"	29N	17W	18
6	92865	FAYRO # 4	"	29N	17W	18

over

ENTERED INTO COMPUTER
MAR 13 2013 PB

Form: MCF108
Revised Jan. 2006
Page 1 of 2

RECEIVED
 BLM
 Date Stamp
 2013 FEB 19 P 2:51
 MINERALS ADMINISTRATION

7	92866	FAYRO #5	2/14/11	Page 1 of 2	29N	17W	18
8	97287	Golden Fink	"	"	29N	17W	18
9	349366	FAYRO #6	"	"	29N	17W	18
10	344095	FAYRO #3	"	"	29N	17W	18

6. That between the dates starting at 12 o'clock noon on September 1, 20 12 and ending at 12 o'clock noon on September 1, 20 13 at least \$ 100,000 dollars worth of work and improvements were done and performed upon said claim(s) or upon one or more of a contiguous group of claims for the benefit of all, wholly or partly outside of a contiguous group of claims for the benefit of all, not including the location work.

7. That the following persons were employed to perform the work and improvements described herein: PAUL L. ROBERTS, FAYE M. ROBERTS, DWAYNE WATSON

8. That the work and improvements performed were: SUPPLIES, TRENCHING, EXPLORATION, ROADWORK, EQUIPMENT REPAIR, MEALS FOR MINERS, WATCHMAN, RECLAMATION


9. Dated: 1-19-2013 Signature: Faye M. Roberts

SUBSCRIBED AND SWORN TO before me, a Notary Public, this 19th day of JANUARY 20 13

By: FAYE M. ROBERTS

Notary Public Amanda J. Cafeo

My Commission Expires JUNE 18, 2014



Bureau of Land Management
 Arizona State Office

No. of Claims: 10 x \$10 = \$101.00
 Check No.: 7138/Cash amt. A.H.
 Receipt No.: 2742393
 For BLM Use Only

Paul Robert S
700 AMERILLO
Pahrump NV

89048
RECEIVED
POST OFFICE

2013 FEB 19 P 2:47

PAHRUMP, ARIZONA

BLM

one N. Central ave suite 800

Phoenix, AZ

85004-4427


RETURN RECEIPT
REQUESTED

PLACE STICKER AT TOP OF ENVELOPE TO THE RIGHT
OF THE RETURN ADDRESS, FOLD AT DOTTED LINE

CERTIFIED MAIL™



7005 1160 0001 7270 2247




1000

85004

U.S. POSTAGE
PAID
PAHRUMP, NV
89048
FEB 14, 13
AMOUNT


\$6.11
00048476-06

8500434427



Paul Roberts
700 AMERILLO
Pahrump, NV


CERTIFIED MAIL™



7005 1160 0001 7270 2247



1000



85004

U.S. POSTAGE
PAID
PAHRUMP, NV
89046
FEB 14, 2013
AMOUNT

\$6.11

00048476-06

RECEIVED
FEB 14 2013
P 2:49

REC. ARIZONA

BLM

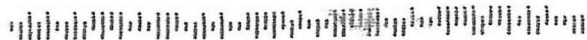
one N. Central ave suite 300

Phoenix, AZ

85004-4427

**RETURN RECEIPT
REQUESTED**

6500484427



United States Department of the Interior
Bureau of Land Management
 LANDS/RECREATION & PLANNING
 ONE N CENTRAL AVE
 PHOENIX, AZ 85004 -2203
 Phone: 602-417-9200

Receipt

No: 2742393

Transaction #: 2825454		ENTERED INTO COMPUTER
Date of Transaction: 02/20/2013		
CUSTOMER:		
PAUL ROBERTS 700 AMARILLO AVE PAHRUMP, NV 89048-5511 US		

LINE #	QTY	DESCRIPTION	REMARKS	UNIT PRICE	TOTAL
1	1.00	LOCATABLE MINERALS / MINING CLAIMS- NOT NEW-UNADJUD, ONE AUTH NO. ONLY / MINING CLAIM MONEY RECEIVED CASES: AMC338324/\$100.00	POL (10) 2013	- n/a -	100.00
2	1.00	IAC PRODUCTS / SERVICE/ADMIN CHARGES / MAILING COSTS / POSTAGE		- n/a -	1.00
TOTAL:					\$101.00

PAYMENT INFORMATION					
1	AMOUNT:	1.00	POSTMARKED:	02/14/2013	
	TYPE:	CASH	RECEIVED:	02/19/2013	
	NAME:	ROBERTS, FAYE 700 AMARILLO AVE PAHRUMP NV 89048-5511 US			
2	AMOUNT:	100.00	POSTMARKED:	02/14/2013	
	TYPE:	CHECK	RECEIVED:	02/19/2013	
	CHECK NO:	7138			
	NAME:	ROBERTS, FAYE 700 AMARILLO AVE PAHRUMP NV 89048-5511 US			

REMARKS

This receipt was generated by the automated BLM Collections and Billing System and is a paper representation of a portion of the official electronic record contained therein.

Amc 2154
8580
92863
97284

7 ddd

338324

MAINTENANCE FEE WAIVER CERTIFICATION

FORM APPROVED
OMB NO. 1004-0114
Expires: February 28, 2010

SEE INSTRUCTIONS ON REVERSE

344095

1. This small miner waiver is filed for the assessment year beginning at noon on September 1, **2013** and ending at noon on September 1, **2014**.
2. The undersigned and all related parties owned ten or fewer mining claims, mill, or tunnel sites located and maintained on Federal lands in the United States of America on September 1, **2013**.
3. The undersigned have performed the assessment work required by law for each mining claim listed prior to filing this waiver and understand that by filing this form; an affidavit of assessment work must be recorded by the December 30th following the filing of this waiver.
4. The undersigned understand that if the assessment work obligation has not yet come due under 30 U.S.C. 28 (for those claims in their first assessment year only); a notice of intent to hold reciting this condition must be recorded by the December 30th following the filing of this waiver.
5. The undersigned understand that mill and tunnel sites may also be listed upon this waiver and be waived from payment of the maintenance fee; and that a notice of intent to hold for these sites is required to be recorded by the December 30th immediately following the filing of this waiver.
6. The undersigned understand and acknowledge that pursuant to 43 U.S.C. 1212 and 18 U.S.C. 1001; the filing or recording of a false, fictitious, or fraudulent document with the Bureau of Land Management may result in a fine of up to \$250,000, a prison term not to exceed five years, or both.
7. The mining claims, mill or tunnel sites for which this waiver from payment of the maintenance fees is requested are:

CLAIM OR SITE NAME	BLM RECORDATION SERIAL NUMBER
1. Yellow Nugget	AMC2156
2. Fayro #1	AMC2154
3. Golden Miss Fit	AMC8580
4. Fayro #2	AMC92863
5. Fayro #4	AMC92865
6. Fayro #5	AMC92866
7. Golden Fink	AMC 97287
8. Fayro #97	AMC338324
9. Fayro #3	AMC344095
10.	

The owner(s) (claimants) of the above mining claims and sites are:

Faye M. Roberts ✓
(Owner's Name - Please Print)

Faye M. Roberts
(Owner's Signature)

700 Amarillo Ave
(Street or P.O. Box)

Pahrump Nv 89048
(City) (State) (Zip Code)

Paul L. Roberts ✓
(Owner's Name - Please Print)

Paul L. Roberts
(Owner's Signature)

700 Amarillo Ave
(Street or P.O. Box)

Pahrump NV 89048
(City) (State) (Zip Code)

ENTERED INTO COMPUTER

MAR-07-2013-pb

(Owner's Name - Please Print)

(Owner's Signature)

(Street or P.O. Box)

(City) (State) (Zip Code)


(Continued on page 2)

RECEIVED
2013 FEB -4 P 3:37
PHOTOGRAPHY



Mr. Paul Roberts
700 Amarillo Avenue
Pahrump, NV 89048-5511

CERTIFIED MAIL™



7005 1160 0001 7270 2216

5004
U.S. POSTAGE
PAID
PAHRUMP, NV
89048
FEB 01 2013
AMOUNT
\$5.65
00051347-12



RECEIVED
POST OFFICE
2013 FEB -4 P 3:26
PHOENIX, ARIZONA

BL MI
one N Central ave Suite 800
Phoenix, AZ
85004-4427

**RETURN RECEIPT
REQUESTED**

850044427



United States Department of the Interior
Bureau of Land Management
 LANDS/RECREATION & PLANNING
 ONE N CENTRAL AVE
 PHOENIX, AZ 85004 -2203
 Phone: 602-417-9200

Receipt

No: 2734709

Transaction #: 2817593	ENTERED INTO COMPUTER
Date of Transaction: 02/05/2013	
CUSTOMER: MAR 07 2013 <i>pb</i>	
FAYE ROBERTS 700 AMARILLO AVE PAHRUMP, NV 89048-5511 US	

LINE #	QTY	DESCRIPTION	REMARKS	UNIT PRICE	TOTAL
1	1.00	LOCATABLE MINERALS / MINING CLAIMS- NOT NEW-UNADJUD, ONE AUTH NO. ONLY / MINING CLAIM MONEY RECEIVED CASES: AMC2156/\$0.00	MAINT FEE WAIVER (1) 2014	- n/a -	0.00
2	1.00	IAC PRODUCTS / SERVICE/ADMIN CHARGES / MAILING COSTS / POSTAGE		- n/a -	1.00
TOTAL:					\$1.00

PAYMENT INFORMATION					
1	AMOUNT:	1.00	POSTMARKED:	02/01/2013	
	TYPE:	CASH	RECEIVED:	02/04/2013	
	NAME:	ROBERTS, PAUL L 700 AMARILLO AVE PAHRUMP NV 89048-5511 US			

REMARKS

This receipt was generated by the automated BLM Collections and Billing System and is a paper representation of a portion of the official electronic record contained therein.

MAR 07 2013 Lead Amc #'s
Amc 2154
8580
92863
97284
338324
344095

When Recorded Return Document to:

FAYE M Roberts
700 AMARILLO AV
PAHRUMP NV 89048

FEE# 2012001611

OFFICIAL RECORDS
OF MOHAVE COUNTY
CAROL MEIER,
COUNTY RECORDER



01/12/2012 12:31 PM Fee: \$15.00

PAGE: 1 of 2

Check here is this is a change of address.

Telephone: 702-280-0000

E-mail address: pwroberts1@aol.com

AFFIDAVIT OF PERFORMANCE OF ANNUAL WORK

1. State of Arizona, County of Mohave ss:

2. I (Name) Larry W. Roberts

3. Reside at (Address) 3391 Hardy LV

City PAHRUMP County NVC

BLM
Date
Stamp

BLM
2012 FEB 15 PM 2:38
PHOENIX, ARIZONA

State NV Zip 89048 being duly sworn, depose and say that I am a citizen of the United States, more than eighteen years of age, and that all of the facts set forth in this affidavit, subject to the provisions and penalties of 18 U.S.C. 1001 pertaining to the filing of false, fictitious, or fraudulent statements with the United States, are true and correct according to the best of my knowledge, information and belief.

4. Owner's name and address (If not shown in Items 1-3 above): Elizabeth Roberts
1796 Clydesdale CT. OCEANSIDE CA 92057

5. That I am personally acquainted with the mining claim(s). The work and improvements were made by and at the expense of the owner(s) of said claim(s). Said contiguous group of claims, listed on this document, are situated in the

(optional) Mining District: _____ County, Arizona.

Line No.	AMC NUMBER	CLAIM/SITE NAME	COUNTY RECORDER DATA (If available)	TWP	RNG	SEC
1	185940	FAYRO #14	BK 868, Pg 23, 24	29N	18W	24
2	185941	FAYRO #15	BK 868, Pg 25, 26	29N	18W	24
3	185942	FAYRO #16	BK 868, Pg 27, 28	29N	18W	24
4	185943	FAYRO #17	BK 868, Pg 29, 30	29N	18W	24
5	185944	FAYRO #18	BK 872, Pg 252, 253	29N	18W	36
6	185945	FAYRO #19	BK 872, Pg 254, 255	29N	18W	36

ENTERED INTO COMPUTER
FEB 23 2012 PB

over

BLM
Date
Stamp

RECEIVED
MAY 15 PM 2:30

7	185946	FAYRO #20	BK 872 P ₂ 256,257	29N	18W	36
8	185947	FAYRO #21	BK 872 P ₂ 258,259	29N	18W	36
9	338325	FAYRO #98	BK 2691 P ₂ 798	29N	17W	18
10	339088	FAYRO #17A	BK 2700 P ₂ 885	29N	18W	24

11 357119 Bluebird BK 4338 P₂ 285 29N 17W 19 ← owner Elizabeth Roberts
 6. That between the dates starting at 12 o'clock noon on September 1, 20 11 and ending at 12 o'clock noon on September 1, 20 12 at least \$ 10,000 dollars worth of work and improvements were done and performed upon said claim(s) or upon one or more of a contiguous group of claims for the benefit of all, wholly or partly outside of a contiguous group of claims for the benefit of all, not including the location work.

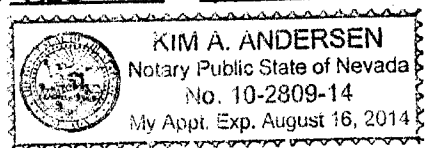
7. That the following persons were employed to perform the work and improvements described herein: _____

Larry W. Roberts, David G. Roberts, Cindy Roberts
 etc.
 8. That the work and improvements performed were: Exploration, Removal of ore
Equipment repair, Reclamation, supplies

9. Dated: 07-Jan-2012 Signature: Larry W. Roberts

SUBSCRIBED AND SWORN TO before me, a Notary Public, this 7th day of Jan 2012

By: Larry W. Roberts State of Nevada
 Notary Public Kim A. Andersen County of Ng
 My Commission Expires 16th Aug 2014



Bureau of Land Management
 Arizona State Office
www.az.blm.gov

No. of Claims: 11 x \$10 = 110
 Check No.: 842 Init. MLL
 Receipt No.: 2517154
 For BLM Use Only

DEPARTMENT OF THE INTERIOR
BUREAU OF LAND MANAGEMENT

MINING CLAIMS

MC Customer Information - With Serial No. and Claim Name

ACTIVE CLAIMS

Run Date: 02/28/2012 12:46 PM

Admin State: AZ

Geo State: AZ

ROBERTS H ELIZABETH
1796 CLYDESDALE CT
OCEANSIDE, CA 92057-

CUSTOMER ID: 2264677

<u>Serial No.</u>	<u>Claim Name/Number</u>	<u>Lead Serial No.</u>	<u>Disposition</u>
AMC349366	FAYRO #6	AMC349366 - <i>Not on the list</i>	ACTIVE
AMC357119	BLUEBIRD ✓	AMC357119	ACTIVE

Number of ACTIVE cases: 2

ROBERTS LARRY W
3391 HARDY LN
PAHRUMP, NV 89048-28

CUSTOMER ID: 61708

<u>Serial No.</u>	<u>Claim Name/Number</u>	<u>Lead Serial No.</u>	<u>Disposition</u>
AMC185940	FAYRO #14 ✓	AMC185940	ACTIVE
AMC185941	FAYRO #15 ✓	AMC185940	ACTIVE
AMC185942	FAYRO #16 ✓	AMC185940	ACTIVE
AMC185943	FAYRO #17 ✓	AMC185940	ACTIVE
AMC185944	FAYRO #18 ✓	AMC185940	ACTIVE
AMC185945	FAYRO #19 ✓	AMC185940	ACTIVE
AMC185946	FAYRO #20 ✓	AMC185940	ACTIVE
AMC185947	FAYRO #21 ✓	AMC185940	ACTIVE
AMC338325	FAYRO 98 ✓	AMC338324	ACTIVE
AMC339088	FAYRO #17A ✓	AMC339088	ACTIVE

Number of ACTIVE cases: 10

UNITED STATES DEPARTMENT OF THE INTERIOR
BUREAU OF LAND MANAGEMENT


MC NATIONWIDE CLAIMANT LISTING
February 28, 2012

Cust	AZ	National
	CLAIMANT	Total
ROBERTS H ELIZABETH 1796 CLYDESDALE CT OCEANSIDE, CA 92057-5648	2	2
ROBERTS LARRY W 3391 HARDY LN PAHRUMP, NV 89048-2816	10	10



Ms. Faye Roberts
 700 Amarillo Ave.
 Pahrump, NV 89048

CERTIFIED MAIL™



7011 0470 0002 7795 3290



UNITED STATES
 POSTAL SERVICE

1000



85004

PHOENIX, AZ
 2012 FEB 15 PM 2:38
 U.S. POSTAGE
 PAID
 PAHRUMP, NV
 89048
 FEB 13, 2012
 AMOUNT
\$5.75
 00097107-1

**RETURN RECEIPT
 REQUESTED**

**RETURN RECEIPT
 REQUESTED**

*BLM
 one N. Central ave Suite 800
 Phoenix, AZ.*

8500484427

8500484427

United States Department of the Interior
 Bureau of Land Management
 LANDS/RECREATION & PLANNING
 ONE N CENTRAL AVE
 PHOENIX, AZ 85004 -2203
 Phone: 602-417-9200

Receipt

No:

2517154

Transaction #: 2594686
 Date of Transaction: 02/16/2012

ENTERED INTO COMPUTER

CUSTOMER:

FEB 28 2012 *pb*

FAYE ROBERTS
 700 AMARILLO AVE
 PAHRUMP, NV 89048-5511 US

LINE #	QTY	DESCRIPTION	REMARKS	UNIT PRICE	TOTAL
1	1.00	LOCATABLE MINERALS / MINING CLAIMS-NOT NEW-UNADJUD, ONE AUTH NO. ONLY / MINING CLAIM MONEY RECEIVED CASES: AMC185940/\$110.00	POL 2012/11	- n/a -	110.00
TOTAL:					\$110.00

PAYMENT INFORMATION

1	AMOUNT:	110.00	POSTMARKED:	02/13/2012
	TYPE:	CHECK	RECEIVED:	02/16/2012
	CHECK NO:	842		
	NAME:	ROBERTS, LARRY W 700 AMARILLO AVE PAHRUMP NV 89048-5511 US		

REMARKS

This receipt was generated by the automated BLM Collections and Billing System and is a paper representation of a portion of the official electronic record contained therein.

2

When Recorded Return Document to:
PAUL W. Roberts
700 AMARILLO AVE
PAHRUMP NV
89048

Amc 97284
Amc 338324
Amc 344095
Amc 349366

Amc 2154
Amc 8580
Amc 92863

FEE# 2012004081

OFFICIAL RECORDS
OF MOHAVE COUNTY
CAROL MEIER,
COUNTY RECORDER



01/27/2012 12:00 PM Fee: \$15.00

PAGE: 1 of 2

Check here is this is a change of address.
Telephone: 702-280-0000
E-mail address: PLRoberts1@aol.com

AFFIDAVIT OF PERFORMANCE OF ANNUAL WORK

- 1. State of Arizona, County of Mohave ss:
- 2. I (Name) PAUL W. Roberts
- 3. Reside at (Address) 700 AMARILLO AVE.

2012 FEB -2 PM 2:13
RECEIVED
BLM
Date
Stamp

City PAHRUMP County NVE

State NV zip 89048 being duly sworn, depose and say that I am a citizen of the United States, more than eighteen years of age, and that all of the facts set forth in this affidavit, subject to the provisions and penalties of 18 U.S.C. 1001 pertaining to the filing of false, fictitious, or fraudulent statements with the United States, are true and correct according to the best of my knowledge, information and belief.

4. Owner's name and address (If not shown in Items 1-3 above).
PAUL W. Roberts, FAYE M. Roberts

5. That I am personally acquainted with the mining claim(s). The work and improvements were made by and at the expense of the owner(s) of said claim(s). Said contiguous group of claims, listed on this document, are situated in the LOST BASIN (optional) Mining District; MOHAVE County, Arizona.

Line No.	AMC NUMBER	CLAIM/SITE NAME	COUNTY RECORDER DATA (If available)	TWP	RNG	SEC
1	^{Amc} 338324	FAYRO # 97	2/14/11 Page 1 of 2	29N	17W	18
2	2154	FAYRO # 1	"	29N	17W	18
3	2156	Yellow Nugget	"	29N	17W	18
4	8580	Golden Miss-FIT	"	29N	17W	18
5	92863	FAYRO # 2	"	29N	17W	18
6	92865	FAYRO # 4	"	29N	17W	18

ENTERED INTO COMPUTER over
FEB 15 2012

Form: MCF108
Revised Jan. 2006
Page 1 of 2

AFFIDAVIT OF PERFORMANCE OF ANNUAL WORK – page 2

BLM
Date
Stamp

RECEIVED
BLM

7	92866	FAYRO #5	2/19/11	Page 1/2	29N	17W	18
8	97287	Golden Fink	"	"	29N	17W	18
9	349366	FAYRO #6	"	"	29N	17W	18
10	344095	FAYRO #3	"	"	29N	17W	18

OWNER
Elizabeth
Roberts

6. That between the dates starting at 12 o'clock noon on September 1, 20 11 and ending at 12 o'clock noon on September 1, 20 12 at least \$ 50,000 dollars worth of work and improvements were done and performed upon said claim(s) or upon one or more of a contiguous group of claims for the benefit of all, wholly or partly outside of a contiguous group of claims for the benefit of all, not including the location work.

7. That the following persons were employed to perform the work and improvements described herein: Paul L. Roberts, Faye M. Roberts, Dr Watson


8. That the work and improvements performed were: supplies, trenching, exploration, roadwork, equipment repair, meals for miners, watchman, reclamation

9. Dated: 1-25-12 Signature: Paul L. Roberts

SUBSCRIBED AND SWORN TO before me, a Notary Public, this 25 day of JAN 20 12

By: Paul L Roberts

Notary Public Joyce Stonesifer



My Commission Expires May 28, 2012

Bureau of Land Management
Arizona State Office

No. of Claims: 10 x \$10 = \$100.00
 Check No.: 6976 Init. act
 Receipt No.: 2508771
 For BLM Use Only

Form: MCF108
Revised Jan. 2006
Page 2 of 2




Ms. Faye Roberts
700 Amarillo Ave.
Pahrump, NV 89048

CERTIFIED MAIL™



7011 0470 0002 7795 3283



1000

85004

U.S. POSTAGE
PAID
PAHRUMP, NV
89048
JAN 31, 12
AMOUNT

\$5.75

00051347-12

BLM

one N. Central ave Suite 800
Phoenix, AZ

RECEIVED
FEB - 2 PM 2:13
PHOENIX, ARIZONA

85004-4427

RETURN RECEIPT
REQUESTED

8500484427




PLACE STICKER AT TOP OF ENVELOPE TO THE RIGHT



Ms. Faye Roberts
700 Amarillo Ave.
Pahrump, NV 89048

CERTIFIED MAIL™




7011 0470 0002 7795 3283

BLM

*one N. Central ave suite 800
Phoenix, AZ*

85004-4427



1000

85004

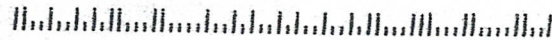
U.S. POSTAGE
PAID
PAHRUMP, NV
89048
JAN 31, 12
AMOUNT

\$5.75
00051347-12

RECEIVED
FEB -2 PM 2:13
PHOENIX, ARIZONA

**RETURN RECEIPT
REQUESTED**

8500484427



United States Department of the Interior
Bureau of Land Management
 LANDS/RECREATION & PLANNING
 ONE N CENTRAL AVE
 PHOENIX, AZ 85004 -2203
 Phone: 602-417-9200

Receipt

No: 2508771

Transaction #: 2586025		ENTERED INTO COMPUTER
Date of Transaction: 02/03/2012		
CUSTOMER:		FEB 15 2012 <i>pb</i>
PAUL ROBERTS 700 AMARILLO AVE PAHRUMP, NV 89048-5511 US		

LINE #	QTY	DESCRIPTION	REMARKS	UNIT PRICE	TOTAL
1	1.00	LOCATABLE MINERALS / MINING CLAIMS-NOT NEW-UNADJUD, ONE AUTH NO. ONLY / MINING CLAIM MONEY RECEIVED CASES: AMC338324/\$100.00	POL (10) 2011	- n/a -	100.00
TOTAL:					\$100.00

PAYMENT INFORMATION			
1	AMOUNT:	100.00	POSTMARKED: 01/31/2012
	TYPE:	CHECK	RECEIVED: 02/03/2012
	CHECK NO:	6976	
	NAME:	ROBERTS, FAYE 700 AMARILLO AVE PAHRUMP NV 89048-5511 US	

REMARKS

This receipt was generated by the automated BLM Collections and Billing System and is a paper representation of a portion of the official electronic record contained therein.

GEO STATE: AZ

CLAIM NAME/NUMBER INDEX (ALPHA ORDER)

Case Disp Txt = ACTIVE, PENDING

<u>Claim Name/Number</u>	<u>Ser No</u>	<u>Claimant(s)</u>	----- LEGAL DESC -----					<u>CTY</u>	<u>LOC DATE</u>	<u>CASE CLOSED</u>
			<u>MER</u>	<u>TWN</u>	<u>RNG</u>	<u>SEC</u>	<u>Subdv</u>			
FAYRO #1	AMC2154	ROBERTS FAYE M	14	0290N	0170W	018	NW	AZ015	10/15/1975	
FAYRO #1	AMC2154	ROBERTS PAUL L	14	0290N	0170W	018	NW	AZ015	10/15/1975	
FAYRO #14	AMC185940	ROBERTS LARRY W	14	0290N	0180W	024	SW	AZ015	08/10/1982	
FAYRO #15	AMC185941	ROBERTS LARRY W	14	0290N	0180W	024	SE	AZ015	08/10/1982	
FAYRO #16	AMC185942	ROBERTS LARRY W	14	0290N	0180W	024	NW	AZ015	08/10/1982	
FAYRO #17	AMC185943	ROBERTS LARRY W	14	0290N	0180W	024	NE	AZ015	08/10/1982	
FAYRO #17A	AMC339088	ROBERTS LARRY W	14	0290N	0180W	024	NE	AZ015	03/04/1996	
FAYRO #18	AMC185944	ROBERTS LARRY W	14	0290N	0180W	036	SW	AZ015	09/02/1982	
FAYRO #19	AMC185945	ROBERTS LARRY W	14	0290N	0180W	036	NW	AZ015	09/02/1982	
FAYRO #2	AMC92863	ROBERTS FAYE M	14	0290N	0170W	018	SW	AZ015	11/20/1979	
FAYRO #2	AMC92863	ROBERTS PAUL L	14	0290N	0170W	018	SW	AZ015	11/20/1979	
FAYRO #20	AMC185946	ROBERTS LARRY W	14	0290N	0180W	036	SE	AZ015	09/02/1982	
FAYRO #21	AMC185947	ROBERTS LARRY W	14	0290N	0180W	036	NE	AZ015	09/02/1982	
FAYRO #3	AMC344095	ROBERTS FAYE M	14	0290N	0170W	018	SW	AZ015	01/01/1997	
FAYRO #3	AMC344095	ROBERTS PAUL L	14	0290N	0170W	018	SW	AZ015	01/01/1997	
FAYRO #4	AMC92865	ROBERTS FAYE M	14	0290N	0170W	018	SW	AZ015	11/21/1979	
FAYRO #4	AMC92865	ROBERTS PAUL L	14	0290N	0170W	018	SW	AZ015	11/21/1979	
FAYRO #5	AMC92866	ROBERTS FAYE M	14	0290N	0170W	018	NE	AZ015	11/23/1979	
FAYRO #5	AMC92866	ROBERTS PAUL L	14	0290N	0170W	018	NE	AZ015	11/23/1979	
FAYRO #6	AMC349366	ROBERTS H ELIZABETH	14	0290N	0170W	018	SW SE	AZ015	01/03/1998	
FAYRO 97	AMC338324	ROBERTS FAYE M	14	0290N	0170W	018	SW	AZ015	02/22/1996	
FAYRO 97	AMC338324	ROBERTS PAUL L	14	0290N	0170W	018	SW	AZ015	02/22/1996	
FAYRO 98	AMC338325	ROBERTS LARRY W	14	0290N	0170W	018	SE	AZ015	02/22/1996	
FAYRO 98A	AMC396451	ROBERTS CYNTHIA L	14	0290N	0170W	018	SE	AZ015	02/02/2009	
FAYRO 98A	AMC396451	ROBERTS DAVID G	14	0290N	0170W	018	SE	AZ015	02/02/2009	
FAYRO 98A	AMC396451	ROBERTS ELIZABETH H	14	0290N	0170W	018	SE	AZ015	02/02/2009	
FAYRO 98A	AMC396451	ROBERTS IAN M	14	0290N	0170W	018	SE	AZ015	02/02/2009	

* DISCLOSURE * ALL INFORMATION RECEIVED IN THIS OFFICE MAY NOT YET BE LISTED ON THIS REPORT. NAMES AND ADDRESSES ARE ENTERED AS THEY APPEAR ON THE LOCATION NOTICE OR ARE ABBREVIATED TO FIT LIMITED SPACE. THEREFORE THEY MAY NOT APPEAR IN THE EXPECTED SEQUENCE. A BLANK LATEST ASSESSMENT YEAR IN THIS REPORT DOES NOT CONSTITUTE AN ABANDONED CLAIM.

Run Time: 07:38 AM

UNITED STATES DEPARTMENT OF THE INTERIOR
BUREAU OF LAND MANAGEMENT

Run Date: 02/15/2012

Selection Criteria for Mining Claim Name/Number Index

System Id = MC

Admin State = AZ

Geo State = AZ

Geost County Cd =

County Txt =

Admst Dist FO Cd =

District Txt =

FO Txt =

Case Disp Txt = ACTIVE, PENDING

Mc Claim Nm Contains FAYRO, FAYRO #6

Adm Agency =

Adm Agency Txt =

Total Rows Returned: 49

**DEPARTMENT OF THE INTERIOR
BUREAU OF LAND MANAGEMENT
MINING CLAIMS**

**MC Customer Information - With Serial No. and Claim Name
ACTIVE CLAIMS**

Run Date: 02/15/2012 07:36 AM

Page 1 of 1

Admin State: AZ

Geo State: AZ

ROBERTS FAYE M
700 AMARILLO AVE
PAHRUMP, NV 89048-55

CUSTOMER ID: 61652

<u>Serial No.</u>	<u>Claim Name/Number</u>	<u>Lead Serial No.</u>	<u>Disposition</u>
AMC2154 ✓	FAYRO #1	AMC2154	ACTIVE
AMC2156 ✓	YELLOW NUGGET	AMC2154	ACTIVE
AMC338324 ✓	FAYRO 97	AMC338324	ACTIVE
AMC344095 ✓	FAYRO #3	AMC344095	ACTIVE
AMC8580 ✓	GOLDEN MISS FIT	AMC8580	ACTIVE
AMC92863 ✓	FAYRO #2	AMC92863	ACTIVE
AMC92865 ✓	FAYRO #4	AMC92863	ACTIVE
AMC92866 ✓	FAYRO #5	AMC92863	ACTIVE
AMC97287 ✓	GOLDEN FINK	AMC97284	ACTIVE

Number of ACTIVE cases: 9

ROBERTS H ELIZABETH
1796 CLYDESDALE CT
OCEANSIDE, CA 92057-

CUSTOMER ID: 2264677

<u>Serial No.</u>	<u>Claim Name/Number</u>	<u>Lead Serial No.</u>	<u>Disposition</u>
AMC349366 ✓	FAYRO #6	AMC349366	ACTIVE
AMC357119	BLUEBIRD	AMC357119	ACTIVE

Number of ACTIVE cases: 2

ROBERTS PAUL L
700 AMARILLO AVE
PAHRUMP, NV 89048-55

CUSTOMER ID: 61786

<u>Serial No.</u>	<u>Claim Name/Number</u>	<u>Lead Serial No.</u>	<u>Disposition</u>
AMC2154	FAYRO #1	AMC2154	ACTIVE
AMC2156	YELLOW NUGGET	AMC2154	ACTIVE
AMC338324	FAYRO 97	AMC338324	ACTIVE
AMC344095	FAYRO #3	AMC344095	ACTIVE
AMC8580	GOLDEN MISS FIT	AMC8580	ACTIVE
AMC92863	FAYRO #2	AMC92863	ACTIVE
AMC92865	FAYRO #4	AMC92863	ACTIVE
AMC92866	FAYRO #5	AMC92863	ACTIVE
AMC97287	GOLDEN FINK	AMC97284	ACTIVE

Number of ACTIVE cases: 9

**BUREAU OF LAND MANAGEMENT
MINING CLAIMS
MC Customer Information**

Run Date: 02/15/2012 07:36 AM

Page: 1

Total Rows Returned: 20

AZ

Limiting Criteria:

System Id = MC

Admin State = AZ

Geo State = AZ

Case Disp Txt = ACTIVE, PENDING

Geost County Cd =

Admst Dist FO Cd =

Cust Nm begins with ROBERTS FAYE M, ROBERTS H ELIZABETH, ROBERTS PAUL L

District Txt =

FO Txt =

County Txt =

Adm Agency =

Adm Agency Txt =

Mer Twp Rng =

Mtrs =

**NO WARRANTY IS MADE BY BLM
FOR USE OF THE DATA FOR
PURPOSES NOT INTENDED BY BLM**

UNITED STATES DEPARTMENT OF THE INTERIOR
BUREAU OF LAND MANAGEMENT

MC NATIONWIDE CLAIMANT LISTING
February 15, 2012

Cust	AZ	National
	CLAIMANT	Total
ROBERTS FAYE M 700 AMARILLO AVE PAHRUMP, NV 89048-5511	9	9
ROBERTS H ELIZABETH 1796 CLYDESDALE CT OCEANSIDE, CA 92057-5648	2	2
ROBERTS PAUL L 700 AMARILLO AVE PAHRUMP, NV 89048-5511	9	9

Run Time: 07:35 AM

Department of the Interior
Bureau of Land Management
Public Land Statistics

Run Date: 02/15/2012

Nationwide Claimant Listing
(Mining Claim Only)

Selection Criteria

System Id = MC

Cust Nm Begins With ROBERTS FAYE M, ROBERTS H ELIZABETH, ROBERTS PAUL L

Loc Dt Between

Case Disp = A

Total Rows Returned: 20

UNITED STATES
DEPARTMENT OF THE INTERIOR
BUREAU OF LAND MANAGEMENT

8

100A/H

Amc 185940

Amc 338324

FORM APPROVED

OMB NO. 1004-0114

Expires: August 31, 2013

Amc 339088

MAINTENANCE FEE WAIVER CERTIFICATION

SEE INSTRUCTIONS ON PAGE 2

1. This small miner waiver is filed for the assessment year beginning on September 1, 2012 and ending on September 1, 2013.
2. The undersigned and all related parties owned ten or fewer mining claims, mill, or tunnel sites located and maintained on Federal lands in the United States of America on September 1, 2012.
3. The undersigned have performed the assessment work required by law for each mining claim listed prior to filing this waiver and understand that by filing this form, an affidavit of assessment work must be recorded by the December 30th following the filing of this waiver.
4. The undersigned understand that if the assessment work obligation has not yet come due under 30 U.S.C. 28 (for those claims in their first assessment year only), a notice of intent to hold reciting this condition must be recorded by the December 30th following the filing of this waiver.
5. The undersigned understand that mill and tunnel sites may also be listed upon this waiver and be waived from payment of the maintenance fee, and that a notice of intent to hold for these sites is required to be recorded by the December 30th immediately following the filing of this waiver.
6. The undersigned understand and acknowledge that pursuant to 43 U.S.C. 1212 and 18 U.S.C. 1001, the filing or recording of a false, fictitious, or fraudulent document with the Bureau of Land Management may result in a fine of up to \$250,000, a prison term not to exceed five years, or both.
7. The mining claims, mill or tunnel sites for which this waiver from payment of the maintenance fees is requested are:

CLAIM OR SITE NAME	BLM RECORDATION SERIAL NUMBER
1. Fayro #14	AMC 185940
2. Fayro #15	AMC 185941
3. Fayro #16	AMC 185942
4. Fayro #17	AMC 185943
5. Fayro #18	AMC 185944
6. Fayro #19	AMC 185945
7. Fayro #20	AMC 185946
8. Fayro #21	AMC 185947
9. Fayro #98	AMC 338325
10. Fayro #17A	AMC 339088

RECEIVED
BLM
2012 JAN 13 PM 1:23
PHOENIX, ARIZONA

The owner(s) (claimants) of the above mining claims and sites are:

Larry W. Roberts

(Owner's Name - Please Print)

Larry W. Roberts
(Owner's Signature)

3391 Hardy Ln.

(Street or P.O. Box)

Pahrump

(City)

NV

(State)

89048

(Zip Code)

(Owner's Name - Please Print)

(Owner's Signature)

(Street or P.O. Box)

Pahrump

(City)

NV

(State)

89048

(Zip Code)

(Owner's Name - Please Print)

(Owner's Signature)

(Street or P.O. Box)

Pahrump

(City)

NV

(State)

89048

(Zip Code)


ENTERED INTO COMPUTER

FEB 14 2012 JB

Larry W. Roberts
3391 Hardy Ln.
Bahrump, NV
89048

LAS VEGAS NV 890

10 JAN 2012 PM 3 T



USA FIRST-CLASS Forever

Bh M

one N. Central Ave. Suite 800

waiver

Phoenix, AZ

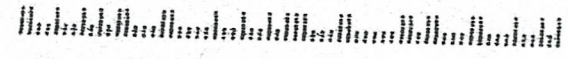
PHOENIX, ARIZONA

2012 JAN 13 PM 1:23

RECEIVED
ELM A7 SERVICE OFFICE

85004-4427

85004+2003



United States Department of the Interior
Bureau of Land Management
 LANDS/RECREATION & PLANNING
 ONE N CENTRAL AVE
 PHOENIX, AZ 85004 -2203
 Phone: 602-417-9200

Receipt

No: 2499483

Transaction #: 2576502	
Date of Transaction: 01/17/2012	
CUSTOMER:	
LARRY W ROBERTS 3391 HARDY LN PAHRUMP,NV 89048-2816 US	

LINE #	QTY	DESCRIPTION	REMARKS	UNIT PRICE	TOTAL
1	1.00	LOCATABLE MINERALS / MINING CLAIMS-NOT NEW-UNADJUD,ONE AUTH NO. ONLY / MINING CLAIM MONEY RECEIVED CASES: AMC185940/\$1.00	MAINT FEE WAIVER (10) 2013	- n/a -	1.00
TOTAL:					\$1.00

PAYMENT INFORMATION					
1	AMOUNT:	1.00	POSTMARKED:	01/10/2012	
	TYPE:	CASH	RECEIVED:	01/17/2012	
	NAME:	ROBERTS, LARRY W 3391 HARDY LN PAHRUMP NV 89048-2816 US			

REMARKS

This receipt was generated by the automated BLM Collections and Billing System and is a paper representation of a portion of the official electronic record contained therein.

DEPARTMENT OF THE INTERIOR
BUREAU OF LAND MANAGEMENT
MINING CLAIMS

MC Customer Information - With Serial No. and Claim Name
ACTIVE CLAIMS

Run Date: 02/14/2012 03:03 PM

Page 1 of

Admin State: AZ

Geo State: AZ

ROBERTS LARRY W
3391 HARDY LN
PAHRUMP, NV 89048-28

CUSTOMER ID: 61708

<u>Serial No.</u>	<u>Claim Name/Number</u>	<u>Lead Serial No.</u>	<u>Disposition</u>
AMC185940	FAYRO #14	AMC185940	ACTIVE
AMC185941	FAYRO #15	AMC185940	ACTIVE
AMC185942	FAYRO #16	AMC185940	ACTIVE
AMC185943	FAYRO #17	AMC185940	ACTIVE
AMC185944	FAYRO #18	AMC185940	ACTIVE
AMC185945	FAYRO #19	AMC185940	ACTIVE
AMC185946	FAYRO #20	AMC185940	ACTIVE
AMC185947	FAYRO #21	AMC185940	ACTIVE
AMC338325	FAYRO 98	AMC338324	ACTIVE
AMC339088	FAYRO #17A	AMC339088	ACTIVE

Number of ACTIVE cases: 10

**BUREAU OF LAND MANAGEMENT
MINING CLAIMS
MC Customer Information**

Run Date: 02/14/2012 03:03 PM

Page: 1

Total Rows Returned: 10

AZ

Limiting Criteria:

System Id = MC

Admin State = AZ

Geo State = AZ

Case Disp Txt = ACTIVE, PENDING

Geost County Cd =

Admst Dist FO Cd =

Cust Nm begins with ROBERTS LARRY W

District Txt =

FO Txt =

County Txt =

Adm Agency =

Adm Agency Txt =

Mer Twp Rng =

Mtrs =

**NO WARRANTY IS MADE BY BLM
FOR USE OF THE DATA FOR
PURPOSES NOT INTENDED BY BLM**

UNITED STATES DEPARTMENT OF THE INTERIOR
BUREAU OF LAND MANAGEMENT

MC NATIONWIDE CLAIMANT LISTING
February 14, 2012

	AZ	National
Cust	CLAIMANT	Total
ROBERTS LARRY W 3391 HARDY LN PAHRUMP, NV 89048-2816	10	10

Run Time: 03:04 PM

Department of the Interior
Bureau of Land Management
Public Land Statistics

Run Date: 02/14/2012

Nationwide Claimant Listing
(Mining Claim Only)

Selection Criteria

System Id = MC

Cust Nm Contains ROBERTS LARRY W

Loc Dt Between

Case Disp = A

Total Rows Returned: 10

UNITED STATES
DEPARTMENT OF THE INTERIOR
BUREAU OF LAND MANAGEMENT

MAINTENANCE FEE WAIVER CERTIFICATION

6

AMC 2154 AMC 8580
AMC 338324 AMC 92863
FORM APPROVED
OMB NO. 1004-0114
Expires: August 31, 2013
AMC 344095 AMC 97284

SEE INSTRUCTIONS ON PAGE 2

1. This small miner waiver is filed for the assessment year beginning on September 1, 2012 and ending on September 1, 2013.
2. The undersigned and all related parties owned ten or fewer mining claims, mill, or tunnel sites located and maintained on Federal lands in the United States of America on September 1, 2012.
3. The undersigned have performed the assessment work required by law for each mining claim listed prior to filing this waiver and understand that by filing this form, an affidavit of assessment work must be recorded by the December 30th following the filing of this waiver.
4. The undersigned understand that if the assessment work obligation has not yet come due under 30 U.S.C. 28 (for those claims in their first assessment year only), a notice of intent to hold reciting this condition must be recorded by the December 30th following the filing of this waiver.
5. The undersigned understand that mill and tunnel sites may also be listed upon this waiver and be waived from payment of the maintenance fee, and that a notice of intent to hold for these sites is required to be recorded by the December 30th immediately following the filing of this waiver.
6. The undersigned understand and acknowledge that pursuant to 43 U.S.C. 1212 and 18 U.S.C. 1001, the filing or recording of a false, fictitious, or fraudulent document with the Bureau of Land Management may result in a fine of up to \$250,000, a prison term not to exceed five years, or both.
7. The mining claims, mill or tunnel sites for which this waiver from payment of the maintenance fees is requested are:

CLAIM OR SITE NAME	BLM RECORDATION SERIAL NUMBER
1. Yellow Nugget	AMC 2156
2. Fayro #1	AMC 2154
3. Golden Miss Fit	AMC 8580
4. Fayro #2	AMC 92863
5. Fayro #4	AMC 92865
6. Fayro #5	AMC 92866
7. Golden Fink	AMC 97287
8. Fayro #97	AMC 338324
9. Fayro #3	AMC 344095
10.	

The owner(s) (claimants) of the above mining claims and sites are:

Faye M. Roberts
(Owner's Name - Please Print)

Faye M. Roberts
(Owner's Signature)

700 Amarillo Ave.
(Street or P.O. Box)

Pahrump NV 89048
(City) (State) (Zip Code)

Paul L. Roberts
(Owner's Name - Please Print)

Paul L. Roberts
(Owner's Signature)

700 Amarillo Ave.
(Street or P.O. Box)

Pahrump NV 89048
(City) (State) (Zip Code)

(Owner's Name - Please Print)

(Owner's Signature)

(Street or P.O. Box)

(City) (State) (Zip Code)

RECEIVED
BLM AZ STATE OFFICE
2012 JAN -6 2:59
PHOENIX, ARIZONA

ENTERED INTO COMPUTER

FEB 14 2012 PB

9/PB

RECEIVED
B.L.M. AZ STATE OFFICE

2012 JAN -6 P 2:59

PHOENIX, ARIZONA


2012 JAN 6 2:59



Ms. Faye Roberts
700 Amarillo Ave.
Pahrump, NV 89048

LAS VEGAS NV 890

04 JAN 2012 PM 3 T



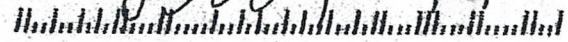
USA FIRST-CLASS FOREVER

BLM

(931)

one N Central ave suite 800
Phoenix, AZ

85004-4427



RECEIVED
BLM AZ STATE OFFICE

2012 JAN -6 PM 2:59

PHOENIX, ARIZONA

Waiver

85004+4427

DEPARTMENT OF THE INTERIOR
BUREAU OF LAND MANAGEMENT
MINING CLAIMS

MC Customer Information - With Serial No. and Claim Name
ACTIVE CLAIMS

Run Date: 02/14/2012 02:33 PM

Page 1 of 1

Admin State: AZ

Geo State: AZ

ROBERTS FAYE M
700 AMARILLO AVE
PAHRUMP, NV 89048-55

CUSTOMER ID: 61652

<u>Serial No.</u>	<u>Claim Name/Number</u>	<u>Lead Serial No.</u>	<u>Disposition</u>
AMC2154	FAYRO #1	AMC2154	ACTIVE
AMC2156	YELLOW NUGGET	AMC2154	ACTIVE
AMC338324	FAYRO 97	AMC338324	ACTIVE
AMC344095	FAYRO #3	AMC344095	ACTIVE
AMC8580	GOLDEN MISS FIT	AMC8580	ACTIVE
AMC92863	FAYRO #2	AMC92863	ACTIVE
AMC92865	FAYRO #4	AMC92863	ACTIVE
AMC92866	FAYRO #5	AMC92863	ACTIVE
AMC97287	GOLDEN FINK	AMC97284	ACTIVE

Number of ACTIVE cases: 9

ROBERTS PAUL L
700 AMARILLO AVE
PAHRUMP, NV 89048-55

CUSTOMER ID: 61786

<u>Serial No.</u>	<u>Claim Name/Number</u>	<u>Lead Serial No.</u>	<u>Disposition</u>
AMC2154	FAYRO #1	AMC2154	ACTIVE
AMC2156	YELLOW NUGGET	AMC2154	ACTIVE
AMC338324	FAYRO 97	AMC338324	ACTIVE
AMC344095	FAYRO #3	AMC344095	ACTIVE
AMC8580	GOLDEN MISS FIT	AMC8580	ACTIVE
AMC92863	FAYRO #2	AMC92863	ACTIVE
AMC92865	FAYRO #4	AMC92863	ACTIVE
AMC92866	FAYRO #5	AMC92863	ACTIVE
AMC97287	GOLDEN FINK	AMC97284	ACTIVE

Number of ACTIVE cases: 9

**BUREAU OF LAND MANAGEMENT
MINING CLAIMS
MC Customer Information**

Run Date: 02/14/2012 02:33 PM

Page: 1

Total Rows Returned: 18

AZ

Limiting Criteria:

System Id = MC

Admin State = AZ

Geo State = AZ

Case Disp Txt = ACTIVE, PENDING

Geost County Cd =

Admst Dist FO Cd =

Cust Nm begins with ROBERTS FAYE M, ROBERTS PAUL L

District Txt =

FO Txt =

County Txt =

Adm Agency =

Adm Agency Txt =

Mer Twp Rng =

Mtrs =

**NO WARRANTY IS MADE BY BLM
FOR USE OF THE DATA FOR
PURPOSES NOT INTENDED BY BLM**

UNITED STATES DEPARTMENT OF THE INTERIOR
BUREAU OF LAND MANAGEMENT

MC NATIONWIDE CLAIMANT LISTING
February 14, 2012

Cust	AZ	National
	CLAIMANT	Total
ROBERTS FAYE M 700 AMARILLO AVE PAHRUMP, NV 89048-5511	9	9
ROBERTS PAUL L 700 AMARILLO AVE PAHRUMP, NV 89048-5511	9	9

Run Time: 02:31 PM

Department of the Interior
Bureau of Land Management
Public Land Statistics

Run Date: 02/14/2012

Nationwide Claimant Listing
(Mining Claim Only)

Selection Criteria

System Id = MC

Cust Nm Begins With ROBERTS FAYE M, ROBERTS PAUL L

Loc Dt Between

Case Disp = A

Total Rows Returned: 18

NO WARRANTY IS MADE BY BLM FOR USE OF THE DATA FOR PURPOSES NOT INTENDED BY BLM

Amc 185940

Amc 338324

8

Form 3830-2
(November 2007)

UNITED STATES
DEPARTMENT OF THE INTERIOR
BUREAU OF LAND MANAGEMENT

MAINTENANCE FEE WAIVER CERTIFICATION

pb

FORM APPROVED
OMB NO. 1004-0114
Expires: February 28, 2010

Amc 339088

SEE INSTRUCTIONS ON PAGE 2

1. This small miner waiver is filed for the assessment year beginning at noon on September 1, 2011 and ending at noon on September 1, 2012.
2. The undersigned and all related parties owned ten or fewer mining claims, mill, or tunnel sites located and maintained on Federal lands in the United States of America on September 1, 2011.
3. The undersigned have performed the assessment work required by law for each mining claim listed prior to filing this waiver and understand that by filing this form; an affidavit of assessment work must be recorded by the December 30th following the filing of this waiver.
4. The undersigned understand that if the assessment work obligation has not yet come due under 30 U.S.C. 28 (for those claims in their first assessment year only); a notice of intent to hold reciting this condition must be recorded by the December 30th following the filing of this waiver.
5. The undersigned understand that mill and tunnel sites may also be listed upon this waiver and be waived from payment of the maintenance fee; and that a notice of intent to hold for these sites is required to be recorded by the December 30th immediately following the filing of this waiver.
6. The undersigned understand and acknowledge that pursuant to 43 U.S.C. 1212 and 18 U.S.C. 1001; the filing or recording of a false, fictitious, or fraudulent document with the Bureau of Land Management may result in a fine of up to \$250,000, a prison term not to exceed five years, or both.
7. The mining claims, mill or tunnel sites for which this waiver from payment of the maintenance fees is requested are:

CLAIM OR SITE NAME	BLM RECORDATION SERIAL NUMBER
1. Fayro #14	AMC 185940
2. Fayro #15	AMC 185941
3. Fayro #16	AMC 185942
4. Fayro #17	AMC 185943
5. Fayro #18	AMC 185944
6. Fayro #19	AMC 185945
7. Fayro #20	AMC 185946
8. Fayro #21	AMC 185947
9. Fayro #98	AMC 338325
10. Fayro #17A	AMC 339088

The owner(s) (claimants) of the above mining claims and sites are:

Larry W. Roberts

(Owner's Name - Please Print)

Larry W. Roberts
(Owner's Signature)

3391 HARDY LN
(Street or P.O. Box)

Address updated

Paahrump NV 89048
(City) (State) (Zip Code)

(Owner's Name - Please Print)

(Owner's Signature)

(Street or P.O. Box)

ENTERED INTO COMPUTER

(City) (State) (Zip Code)

MAR 28 2011 pb

(Owner's Name - Please Print)

(Owner's Signature)

(Street or P.O. Box)

(City) (State) (Zip Code)

(Continued on page 2)

Customer Name Update Screen

System ID:MC

Name: ROBERTS LARRY W

Lookup

Proprietor #: 61708

Renumber To:

Category: P - PRIVATE

Address Updated
ENTERED INTO COMPUTER

Address: 3391 HARDY LN

MAR 28 2011 PB

City: PAHRUMP

State: NV

Zip: 890482816

Save

Save/Override DataFlux

Delete

Renumber

Customer details successfully saved for Customer Id 61708

Customer Name Update Screen

System ID:MC

Name: ROBERTS LARRY W

Lookup

Proprietor #: 61708

Renumber To:

Category: P - PRIVATE

Address: 700 AMARILLO AVE

← PREVIOUS ADDRESS

City: PAHRUMP

State: NV

Zip: 890485511

Save


Save/Override DataFlux

Delete

Renumber

LARRY W. ROBERTS
3391 HARDY LN
PAHRUMP NV
89048

CERTIFIED MAIL™



7009 3410 0000 5480 6324

DW
BLM

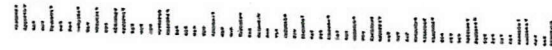
ONE N Central ave Suite 800

Phoenix, AZ

RETURN RECEIPT
REQUESTED

8500434427

85004-4427




20 JAN 2011



UNITED STATES
POSTAL SERVICE

1000



85004

U.S. POSTAGE
PAID
PAHRUMP, NV
89048
JAN 20, 2011
AMOUNT

\$5.54

00097107-14

UNITED STATES
DEPARTMENT OF THE INTERIOR
BUREAU OF LAND MANAGEMENT

PB

AMC 92863
AMC 97284
7

MAINTENANCE FEE WAIVER CERTIFICATION

AMC 2154

AMC 338324
FORM APPROVED
OMB NO. 1004-0114
Expires: February 28, 2010

SEE INSTRUCTIONS ON PAGE 2

AMC 8580

AMC 344095

1. This small miner waiver is filed for the assessment year beginning at noon on September 1, 2011 and ending at noon on September 1, 2012.
2. The undersigned and all related parties owned ten or fewer mining claims, mill, or tunnel sites located and maintained on Federal lands in the United States of America on September 1, 2011.
3. The undersigned have performed the assessment work required by law for each mining claim listed prior to filing this waiver and understand that by filing this form; an affidavit of assessment work must be recorded by the December 30th following the filing of this waiver.
4. The undersigned understand that if the assessment work obligation has not yet come due under 30 U.S.C. 28 (for those claims in their first assessment year only); a notice of intent to hold reciting this condition must be recorded by the December 30th following the filing of this waiver.
5. The undersigned understand that mill and tunnel sites may also be listed upon this waiver and be waived from payment of the maintenance fee; and that a notice of intent to hold for these sites is required to be recorded by the December 30th immediately following the filing of this waiver.
6. The undersigned understand and acknowledge that pursuant to 43 U.S.C. 1212 and 18 U.S.C. 1001; the filing or recording of a false, fictitious, or fraudulent document with the Bureau of Land Management may result in a fine of up to \$250,000, a prison term not to exceed five years, or both.
7. The mining claims, mill or tunnel sites for which this waiver from payment of the maintenance fees is requested are:

CLAIM OR SITE NAME	BLM RECORDATION SERIAL NUMBER
1. Yellow Nugget	✓ AMC 2156
2. Fayro #1	AMC 2154
3. Golden Miss Fit	AMC 8580
4. Fayro #2	AMC 92863
5. Fayro #4	AMC 92865
6. Fayro #5	AMC 92866
7. Golden Fink	AMC 97287
8. Fayro #97	AMC 338324
9. Fayro #3	AMC 344095
10.	

The owner(s) (claimants) of the above mining claims and sites are:

Faye M. Roberts ✓
 (Owner's Name - Please Print)
 700 Amarillo Ave
 (Street or P.O. Box)
 Pahrump Nv 89048
 (City) (State) (Zip Code)

Faye M. Roberts
(Owner's Signature)

Paul L. Roberts ✓
 (Owner's Name - Please Print)
 700 Amarillo Ave
 (Street or P.O. Box)
 Pahrump Nv 89048
 (City) (State) (Zip Code)

Paul L. Roberts
(Owner's Signature)

ENTERED INTO COMPUTER
MAR 28 2011 PB

(Owner's Name - Please Print)
 (Street or P.O. Box)
 (City) (State) (Zip Code)


(Owner's Signature)



Ms. Faye Roberts
700 Amarillo Ave
Pahrump, NV 89048

661 5324 P 2
PHOENIX, AZ

CERTIFIED MAIL™



7009 3410 0000 5480 6331

Blm

one N. Central Ave Suite 800

Phoenix, AZ



1000

85004

U.S. POSTAGE
PAID
PAHRUMP, NV
89048
JAN 20, 11
AMOUNT

\$5.54

00097107-14

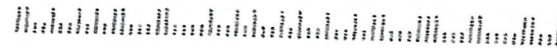
2011 JAN 20 10:53

85004-4427

RETURN RECEIPT
REQUESTED

REQUESTED

85004+4427



Amc 344095, ~~Amc 91889~~ Amc 185940
 Amc 338324
Affidavit of Labor Performed and Improvements Made

STATE OF ARIZONA, }
 County of Mohave } ss.

Amc 97284 Amc 8580 Amc 339088
 Amc 349366 Amc 92863 Amc 357119
 Amc 2154

Elizabeth Roberts & Barry W. Roberts being duly sworn, deposes and

says that he is a citizen of the United States and more than twenty-one years of age, and re-
 sides at 3391 HARDY LN INDEPENDENCE PARKWAY A.V.

County, State of Arizona, and is personally acquainted with the mining claims known as 89048

1. AMC 185940	Fayro #14	Book 008	Page 23,24
2. AMC 185941	Fayro #15	Book 888	Page 25,26
3. AMC 185942	Fayro #16	Book 888	Page 27,28
4. AMC 185943	Fayro #17	Book 888	Page 29,30
5. AMC 185944	Fayro #18	Book 872	Page 252,253
6. AMC 185945	Fayro #19	Book 872	Page 254,255
7. AMC 185946	Fayro #20	Book 872	Page 256,257
8. AMC 185947	Fayro #21	Book 872	Page 258,259
9. AMC 338325	Fayro #98	Book 2691	Page 798
10. AMC 339088	Fayro #17A	Book 2700	Page 885
11. AMC 357119	Bluebird	Book 4338	Page 285 ← owner Elizabeth Roberts

mining claim S, situate in LOST BASIN Mining District, County of Mohave, State of
 Arizona; that between the 1st day of SEPT 2010 A. D. ~~11~~
 and the 1st day of SEPT 2011 A. D. at least \$2,000.00
Two thousand dollars worth of work and improve-

ments were done and performed upon said claim, not including the location work of said claim
 Such work and improvements were made by and at the expense of ELIZABETH Roberts, Barry W. Roberts

owner S of said claim for the purpose of complying with the laws of the United States per-
 taining to assessment of annual work and PAUL K. Roberts, David G. Roberts
FAYE M. Roberts, Barry W. Roberts

Dwayne Watson & Teddie Watson
 were the men employed by said owner S, Barry Roberts & Elizabeth Roberts
 and who labored upon said claim, did said work and

improvements, the same being as follows, to-wit:
Supplies, Trenching, Exploration, Road work,
Equipment repair, MEALS FOR MINERS, WATCHMAN
TO PREVENT THEFT OF MATERIALS, RECLAMATION

Subscribed and sworn to before me this 7 day of February, A. D. 19 2011
 Recorded 2-14-2011 Mohave
 Page 1 of 2 county

Faye M. Roberts
Faye M. Roberts
 State of NV County of Nye
 Subscribed and sworn before me on 2-7-11
JUNE SPENCER (Date) BLM

Affidavit of Labor Performed and Improvements Made

STATE OF ARIZONA, }
 County of Mohave } ss.

PAUL L. Roberts, Faye M. Roberts being duly sworn, deposes and says that he is a citizen of the United States and more than twenty-one years of age, and resides at 700 AMARILLO AVE in Nye Pahrump NV County, State of Arizona, and is personally acquainted with the mining claim^s known as 89048

1. AMC 338324
2. AMC 2154
3. AMC 2156
4. AMC 8580
5. AMC 92863
6. AMC 92865
7. AMC 92866
8. AMC 97267
9. AMC 349366
10. AMC 344095

- Fayro #97
- Fayro #1
- Yellow Nugget
- Golden Miss-fit
- Fayro #2
- Fayro #4
- Fayro #5
- Golden Fink
- Fayro #6
- Fayro #3

- Book 2691
- Book 337
- Book 380
- Book 6-I
- Book 591
- Book 591
- Book 591
- Book 601
- Book 3014
- Book 2839

- Page 796
- Page 423,424
- Page 200
- Page 34
- Page 792
- Page 794
- Page 795
- Page 405
- Page 83
- Page 690

RECEIVED
 BLM AZ STATE OFFICE
 PHOENIX, ARIZONA
 2011 MAR 11 A 8:02

mining claim^s, situate in Last Basin Mining District, County of Mohave, State of Arizona; that between the 1st day of sept A. D. 2010 and the 1st day of sept. A. D. 2011 at least \$100,000.00 ONE HUNDRED THOUSAND dollars worth of work and improvements were done and performed upon said claim, not including the location work of said claim. Such work and improvements were made by and at the expense of

PAUL L. Roberts FAYE M. Roberts (etal)
 owner^s of said claim for the purpose of complying with the laws of the United States pertaining to assessment of annual work and
FAYE M. Roberts PAUL L. Roberts
DWAYNE WATSON, Teddie WATSON

were the men employed by said owner^s and who labored upon said claim, did said work and improvements, the same being as follows, to-wit:

TOOLS, TOOL REPAIR, TRENCHING, SUPPLIES
ROAD WORK, EXPLORATION, RECLAMATION REMOVAL
TO DEFINE ORE BODY, MEALS FOR MINERS,
WATCHMAN TO PREVENT THEFT, POSTINGS

State of Nevada
 County of Nye

Subscribed and sworn to before me this 7th day of February, A. D. 192011

Faye M. Roberts

(My commission expires 5-28-2012)

Joye Stinesif

Notary Public

Filed and recorded at request of _____

_____, A. D. 19____, at _____ o'clock _____ M., Book _____
 Proof of Labor, pages _____, Records of Mohave County, Arizona.

Claims held by Paul and Faye Roberts (JTWRS)

AMC 338324 Fayro #97

AMC 2154 Fayro #1

AMC 2156 Yellow Nugget

AMC 8580 Golden Miss-Fit

AMC 92863 Fayro #2

AMC 92865 Fayro #4

AMC 92866 Fayro #5

AMC 97287 Golden Fink

AMC 344095 Fayro #3

AMC 349364

PHOENIX, ARIZONA

2011 MAR 11 A 8:02

RECEIVED
BLM AZ STATE OFFICE

19
JMR
#100

LARRY W.

Claims held by ~~David G.~~ Roberts

- AMC 185940 Fayro #14
- AMC 185941 Fayro #15
- AMC 185942 Fayro #16
- AMC 185943 Fayro #17
- AMC 185944 Fayro #18
- AMC 185945 Fayro #19
- AMC 185946 Fayro #20
- AMC 185947 Fayro #21
- AMC 338325 Fayro #98
- AMC 339088 Fayro #17A

RECEIVED
BLMAZ STATE OFFICE
2011 MAR 11 A 8:03
PHOENIX, ARIZONA

13
me

Elizabeth Roberts

Claims held by ~~Larry W. Roberts~~

Fayro #6 AMC 349366

Bluebird AMC 357119

RECEIVED
DLMAZ STATE OFFICE
2011 MAR 11 A 8:03
PHOENIX, ARIZONA




Ms. Faye Roberts
700 Amarillo Ave.
Pahrump, NV 89048

RECEIVED
BLM AZ STATE OFFICE

2011 MAR 10 P 2:00

PHOENIX, ARIZONA


CERTIFIED MAIL™



7009 3410 0000 5480 6362



1000



85004

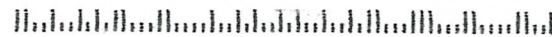
U.S. POSTAGE
PAID
PAHRUMP, NV
89048
MAR 08, 11
AMOUNT

\$5.71

00034291-16

BLM
ONE N CENTRAL AVE # 800
PHOENIX, AZ.
85004-4427

8500484427



United States Department of the Interior

Bureau of Land Management
 LANDS/RECREATION & PLANNING
 ONE N CENTRAL AVE
 PHOENIX, AZ 85004 -2203

Receipt

No:

2308282

Phone:

Transaction #: 2381431	
Date of Transaction: 03/11/2011	
CUSTOMER:	
FAYE ROBERTS 700 AMARILLO AVE PAHRUMP, NV 89048-5511 US	

LINE #	QTY	DESCRIPTION	REMARKS	UNIT PRICE	TOTAL
1	1.00	LOCATABLE MINERALS / MINING CLAIMS-NOT NEW-UNADJUD, ONE AUTH NO. ONLY / MINING CLAIM MONEY RECEIVED CASES: AMC185940/\$220.00	POL 2011/22	- n/a -	220.00
TOTAL:					\$220.00

PAYMENT INFORMATION			
1	AMOUNT:	120.00	POSTMARKED: 03/08/2011
	TYPE:	CHECK	RECEIVED: 03/11/2011
	CHECK NO:	18739055981	
	NAME:	ROBERTS, ELIZABETH 700 AMARILLO AVE PAHRUMP NV 89048-5511 US	
2	AMOUNT:	100.00	POSTMARKED: 03/08/2011
	TYPE:	CHECK	RECEIVED: 03/11/2011
	CHECK NO:	6852	
	NAME:	ROBERTS, FAYE 700 AMARILLO AVE PAHRUMP NV 89048-5511 US	

REMARKS

This receipt was generated by the automated BLM Collections and Billing System and is a paper representation of a portion of the official electronic record contained therein.

* You must use new Affidavit form for next filing season

MAINTENANCE FEE PAYMENT WAIVER CERTIFICATION

This small miner waiver is filed to hold the claims/sites listed below for the assessment year beginning at noon on the first September 1 following the official filing of this form with BLM.

The undersigned owner(s) of the mining claims/sites listed below hereby certify under penalty of 18 U.S.C. 1001 and 43 U.S.C. 1212 that: I/We control, or will control, ten or fewer mining claims/sites located and maintained on Federal land in the United States of America on the August 31 that is one day before the beginning of the assessment year indicated in line one above.

I/We have/will performed/perform assessment work upon the claims listed below for the current assessment year as of the August 31 indicated in line three above. This work meets the requirements of the General Mining Law of 1872, as amended; the Act of August 10, 1993; and the regulations at 43 CFR 3833 and 3850. Such work will be described on our affidavit of labor.

344095 2154, 8580, 92863
97284, 338324

The mining claims and sites for which the above waiver from payment of the maintenance fees is made are:

CLAIM NAME	BLM RECORDATION SERIAL NUMBER
1. Yellow Nugget	AMC 2156
2. FAYRO #1	AMC 2154
3. Golden Miss Fit	AMC 8580
4. FAYRO #2	AMC 92863
5. FAYRO #4	AMC 92865
6. FAYRO #5	AMC 92866
7. Golden Fink	AMC 97287
8. FAYRO #97	AMC 338324
9. FAYRO #3	AMC 344095
10.	

All owner(s) of the above mining claims and sites are filing for this waiver.

I/We understand and acknowledge that pursuant to 43 U.S.C. 1212 and 18 U.S.C. 1001, the filing of a false, fictitious, or fraudulent statement with the Bureau of Land Management may result in a fine of up to \$10,000, a prison term not to exceed five years, or both.

PAUL L. Roberts
(Owner's Name - Please Print)
2821 WYANDOTTE
(Street or P.O. Box)

Paul L Roberts
(Owner's Signature)
Las Vegas NV 89102
(City) (State) (Zip Code)

FAYC M. Roberts
(Owner's Name - Please Print)
2821 WYANDOTTE
(Street or P.O. Box)

Faye M Roberts
(Owner's Signature)
Las Vegas NV 89102
(City) (State) (Zip Code)

(Owner's Name - Please Print)
(Street or P.O. Box)

(Owner's Signature)
(City) (State) (Zip Code)

(Owner's Name - Please Print)
(Street or P.O. Box)

(Owner's Signature)
(City) (State) (Zip Code)

ENTERED IN COMPUTER
Multiple 1/17/01

(Continued on reverse)

VERIFIED
7-2-7-01

(Owner's Name - Please Print)	(Owner's Signature)
(Street or P.O. Box)	(City) (State) (Zip Code)
(Owner's Name - Please Print)	(Owner's Signature)
(Street or P.O. Box)	(City) (State) (Zip Code)
(Owner's Name - Please Print)	(Owner's Signature)
(Street or P.O. Box)	(City) (State) (Zip Code)
(Owner's Name - Please Print)	(Owner's Signature)
(Street or P.O. Box)	(City) (State) (Zip Code)

INSTRUCTIONS

1. This certification of waiver from payment of maintenance fees is made under the provisions of the Act of August 10, 1993 (107 Stat. 312 [1993]), and §1744 of Title 43 and §28-28k of Title 30 of the United States Code; and the regulations thereunder (43 CFR 3833 and 3850).
2. This waiver must be filed in advance of the assessment year for which a waiver is sought, but in no event be filed later than the August 31st preceding the assessment year for which the waiver is sought.
3. You must still record your affidavit of assessment work for claims listed and/or Notices of Intention to Hold for any sites listed with the BLM by each December 30th, and the local recording office under State law, as in the past.
4. This waiver must be filed in the BLM State Office where the mining claims are recorded.
5. If the claims and sites are located in more than one State, a separate waiver form must be filed in each State in which they are held. The total number of claims and sites listed on separate waiver forms cannot exceed ten.
6. All claim names and Bureau of Land Management (BLM) serial numbers must be listed for all mining claims and sites for which a waiver is sought.
7. All owners and their addresses must be listed.
8. This waiver form must be signed by all of the owners or their designated agent. If an agent is designated, a statement appointing the agent, must be submitted with this certification, if a designation of agent is not currently on file with the BLM State office where your claims and sites are recorded.
9. Mining claims and sites held by a husband and wife, either jointly or individually, or their children under the age of discretion, shall be counted towards the 10 claim limit. Mining claims and sites held in co-ownership, or by an association of locators, by a partnership, or by a corporation shall be counted towards the 10 claim limit for claimants that have an interest in these entities.
10. Failure to pay the maintenance fee or meet the requirements for waiver from payment of the maintenance fee by any August 31st deadline for the following assessment year shall cause the mining claims and sites to be declared null and void.

NOTICE

The Privacy Act of 1974 and the regulation in 43 CFR 2.48(d) provide that you be furnished the following information in connection with the information required by this certification of exemption from rental fees form.

AUTHORITY: 30 U.S.C. 28-28e; 43 U.S.C. 1201, 1740, and 1744; and the Act of August 10, 1993 (107 Stat. 312); 43 CFR 3833 and 3850.

PRINCIPLE PURPOSE: This information is to be used to verify that the owner(s) of a mining claim has complied with the Act of August 10, 1993 (107 Stat. 312), and is entitled to perform assessment work in lieu of paying the maintenance fee for the mining claims listed on this form.

ROUTINE USE: (1) Adjudication of the claimant(s) certification of waiver from paying the maintenance fee otherwise required by the Act of August 10, 1993 (107 Stat. 312). (2) Disclosure may be made to appropriate Federal agencies when location is made within the agency's geographic area of responsibility. (3) Information from the record and/or the record will be transferred to the appropriate Federal, State, or local agency, or a member of the public in response to a specific request for pertinent information. (4) Information may also be provided to the

Department of Justice or in a proceeding before a court or adjudicative body; or to Federal, State, local or foreign agencies when needed for enforcement of civil or criminal codes or applicable regulations concerning title rights upon the public land.

EFFECT OF NOT PROVIDING INFORMATION: Disclosure of this information is required by the Act of August 10, 1993 (107 Stat. 312) and 43 CFR 3833 for those owner(s) wishing to take the small miners waiver allowed under 43 CFR 3833 and 3850. Failure to supply the information required in this form to support the owner(s) certification of waiver from payment of the otherwise required maintenance fees will result in the waiver being disallowed and the mining claims declared null and void by the Bureau of Land Management (BLM).

The Paperwork Reduction Act of 1980 (44 U.S.C. 3501, et seq.) requires us to tell you that:

This information is being collected to allow the BLM to determine if you qualify for a waiver from the payment of \$100 per mining claim maintenance fee established by the Act of August 10, 1993 (107 Stat. 312) and the implementing regulations at 43 CFR 3833 and 3850. A response to this request is required in accordance with the statute (107 Stat. 312) to retain your benefit.

BURDEN HOURS STATEMENT

Public reporting burden for this form is estimated to average 5 minutes per response, including time to review instructions, gathering and maintaining data, and completing and reviewing the form. Direct comments regarding this burden estimate, or any other aspect of this form, to the Department of the Interior, Bureau of Land Management, Information Collection Clearance Officer (871), 1849 C Street, N.W., Washington, D.C. 20240; and the Office of Management and Budget, Paperwork Reduction Project (1004-0114), Washington, D.C. 20503.

FOR OFFICIAL USE ONLY

RECEIVED
BUREAU OF
LAND MANAGEMENT

ARIZONA
STATE OFFICE
PHOENIX, ARIZONA

JAN 12 A 9 4

Affidavit of Labor Performed and Improvements Made

STATE OF ARIZONA, }
County of Mohave } ss.

AMC 93863
97284
344095

AMC 349366
338924
2154
8580

PAUL L. Roberts, FAYE M. Roberts being duly sworn, deposes and

says that he is a citizen of the United States and more than twenty-one years of age, and resides at 700 AMARILLO AVE in the city of PAHRUMP NV

County, State of Arizona and is personally acquainted with the mining claim known as 89048

- | | | | |
|------------------|-----------------|-----------|--------------|
| 1. AMC 338324 ✓ | Fayro #97 | Book 2891 | Page 796 |
| 2. AMC 2154 ✓ | Fayro #1 | Book 337 | Page 423,424 |
| 3. AMC 2158 ✓ | Yellow Nugget | Book 380 | Page 200 |
| 4. AMC 8580 ✓ | Golden Miss-fit | Book 8-1 | Page 34 |
| 5. AMC 92863 ✓ | Fayro #2 | Book 591 | Page 792 |
| 6. AMC 92865 ✓ | Fayro #4 | Book 591 | Page 794 |
| 7. AMC 92866 ✓ | Fayro #5 | Book 591 | Page 795 |
| 8. AMC 97287 ✓ | Golden Fink | Book 601 | Page 405 |
| 9. AMC 349366 ✓ | Fayro #8 | Book 3014 | Page 83 |
| 10. AMC 344095 ✓ | Fayro #3 | Book 2839 | Page 890 |

owner
Elizabeth Roberts

mining claim 2, situate in Lost Basin Mining District, County of Mohave, State of Arizona; that between the 1st day of SEPT A. D. 2009 and the 1st day of SEPT. A. D. 2010 at least 25,000.00 Twenty Five Thousand dollars worth of work and improvements were done and performed upon said claim, not including the location work of said claim.

Such work and improvements were made by and at the expense of ELIZABETH Roberts
PAUL L. Roberts FAYE M. Roberts

owner 5 of said claim for the purpose of complying with the laws of the United States pertaining to assessment of annual work and
FAYE M. Roberts PAUL L. Roberts
+ DWAYNE WATSON

were the men employed by said owners and who labored upon said claim, did said work and improvements, the same being as follows, to-wit:

TOOLS, TOOL REPAIR, TRENCHING, SUPPLIES,
ROAD WORK, EXPLORATION, RECLAMATION REMOVAL
TO DEFINE ORE BODY, MEALS FOR MINERS,
WATCHMAN TO PREVENT THEFT, POSTINGS

RECORDS & PERMITS DIVISION
COUNTY OF MOHAVE
ARIZONA
JAN 20 2010
A. D. 3:39

Subscribed and sworn to before me this 30 day of January, A. D. 2010
Faye Roberts

(My commission expires _____) Sheila W Notary Public

Filed and recorded at request of _____
_____, A. D. 19____, at _____ o'clock _____ M., Book _____

Proof of Labor. pages _____ Records of Mohave County Arizona.




United States Department of the Interior
Bureau of Land Management
 BUSINESS & SUPPORT SVCS DIV
 ONE N CENTRAL AVE SUITE 800
 PHOENIX, AZ 85004 -4427
 Phone: (602) 417-9200

Receipt

No: 2097090

Transaction #: 2164461	
Date of Transaction: 03/05/2010	
CUSTOMER:	FAYE ROBERTS 700 AMARILLO AVE PAHRUMP, NV 89048-5511 US

LINE #	QTY	DESCRIPTION	REMARKS	UNIT PRICE	TOTAL
1	1.00	LOCATABLE MINERALS / MINING CLAIMS-NOT NEW-UNADJUD, ONE AUTH NO. ONLY / MINING CLAIM MONEY RECEIVED CASES: AMC338324/\$100.00	POL (10)	- n/a -	100.00
TOTAL:					\$100.00

PAYMENT INFORMATION			
1	AMOUNT:	100.00	POSTMARKED: N/A
	TYPE:	CHECK	RECEIVED: 03/05/2010
	CHECK NO:	6708	
	NAME:	ROBERTS, FAYE 700 AMARILLO AVE PAHRUMP NV 89048-5511 US	

REMARKS	

This receipt was generated by the automated BLM Collections and Billing System and is a paper representation of a portion of the official electronic record contained therein.

Affidavit of Labor Performed and Improvements Made

AMC 185940
338324
339088
357119

STATE OF ARIZONA, }
County of Mohave }

Elizabeth Roberts & Barry W. Roberts being duly sworn, deposes and says that he is a citizen of the United States and more than twenty-one years of age, and resides at 3391 HARDY LN in the PARUMPA ALV County, State of ARIZONA, and is personally acquainted with the mining claims known as 89048

1. AMC 185940 ✓	Fayro #14	Book 008	Page 23,24
2. AMC 185941 ✓	Fayro #15	Book 868	Page 25,26
3. AMC 185942 ✓	Fayro #16	Book 868	Page 27,28
4. AMC 185943 ✓	Fayro #17	Book 868	Page 29,30
5. AMC 185944 ✓	Fayro #18	Book 872	Page 252,253
6. AMC 185945 ✓	Fayro #19	Book 872	Page 254,255
7. AMC 185946 ✓	Fayro #20	Book 872	Page 256,257
8. AMC 185947 ✓	Fayro #21	Book 872	Page 258,259
9. AMC 338325 ✓	Fayro #98	Book 2691	Page 798
10. AMC 339088 ✓	Fayro #17A	Book 2700	Page 885
11. AMC 357119 ✓	Bluebird	Book 4338	Page 285

← owner Elizabeth Roberts

mining claim S, situate in WEST BASIN Mining District, County of Mohave, State of Arizona; that between the 1st day of SEPT 2009 A. D. and the 1st day of SEPT 2010 A. D. at least 4000.00 four thousand dollars worth of work and improvements were done and performed upon said claim, not including the location work of said claim. Such work and improvements were made ~~by and~~ at the expense of

ELIZABETH H Roberts, LARRY W. Roberts owners of said claim for the purpose of complying with the laws of the United States pertaining to assessment of annual work and PAUL L Roberts, DAVID E. Roberts, ELYSE M. Roberts, LARRY W. Roberts

were the men employed by said owners LARRY ROBERTS & H. ELIZABETH ROBERTS and who labored upon said claim, did said work and improvements, the same being as follows, to-wit:

SUPPLIES, TRENCHING, EXPLORATION, ROAD WORK,
EQUIPMENT REPAIR MEALS FOR MINERS, WATCHMAN
TO PREVENT THEFT OF MATERIALS, RECLAMATION
REMOVAL OF ORE

Subscribed and sworn to before me this 20 day of January, A. D. 2010
Sheila Winn
(My commission expires _____) Notary Public

Filed and recorded at request of _____
A. D. 19____, at _____ o'clock _____ M., Book _____
Proof of Labor, pages _____, Records of Mohave County, Arizona.

By _____ Deputy Recorder County Recorder

% PAUL L Roberts
700 AMARILLO AV

Page _____

NOTARY PUBLIC
STATE OF NEVADA
County of Nye
SHEILA WINN

ENTERED
MAR 12 2010
0911

United States Department of the Interior
Bureau of Land Management
 BUSINESS & SUPPORT SVCS DIV
 ONE N CENTRAL AVE SUITE 800
 PHOENIX, AZ 85004 -4427
 Phone: (602) 417-9200

Receipt

No: 2097096

Transaction #: 2164466	
Date of Transaction: 03/05/2010	
CUSTOMER:	LARRY ROBERTS 700 ARMARILLO AVE PAHRUMP,NV 89048 US

LINE #	QTY	DESCRIPTION	REMARKS	UNIT PRICE	TOTAL
1	1.00	LOCATABLE MINERALS / MINING CLAIMS-NOT NEW-UNADJUD,ONE AUTH NO. ONLY / MINING CLAIM MONEY RECEIVED CASES: AMC185940/\$110.00	POL (11)	- n/a -	110.00
TOTAL:					\$110.00

PAYMENT INFORMATION					
1	AMOUNT:	110.00	POSTMARKED:	N/A	
	TYPE:	CHECK	RECEIVED:	03/05/2010	
	CHECK NO:	17403166708			
	NAME:	ROBERTS, LARRY 700 ARMARILLO AVE PAHRUMP NV 89048 US			

REMARKS

This receipt was generated by the automated BLM Collections and Billing System and is a paper representation of a portion of the official electronic record contained therein.

UNITED STATES
DEPARTMENT OF THE INTERIOR
BUREAU OF LAND MANAGEMENT

MAINTENANCE FEE WAIVER CERTIFICATION

FORM APPROVED
OMB NO. 1004-0114
Expires: February 28, 2010

SEE INSTRUCTIONS ON PAGE 2

AMC 185940 AMC 338324 AMC 939088

1. This small miner waiver is filed for the assessment year beginning at noon on September 1, 2010 and ending at noon on September 1, 2011.
2. The undersigned and all related parties owned ten or fewer mining claims, mill, or tunnel sites located and maintained on Federal lands in the United States of America on September 1, 2010.
3. The undersigned have performed the assessment work required by law for each mining claim listed prior to filing this waiver and understand that by filing this form; an affidavit of assessment work must be recorded by the December 30th following the filing of this waiver.
4. The undersigned understand that if the assessment work obligation has not yet come due under 30 U.S.C. 28 (for those claims in their first assessment year only); a notice of intent to hold reciting this condition must be recorded by the December 30th following the filing of this waiver.
5. The undersigned understand that mill and tunnel sites may also be listed upon this waiver and be waived from payment of the maintenance fee; and that a notice of intent to hold for these sites is required to be recorded by the December 30th immediately following the filing of this waiver.
6. The undersigned understand and acknowledge that pursuant to 43 U.S.C. 1212 and 18 U.S.C. 1001; the filing or recording of a false, fictitious, or fraudulent document with the Bureau of Land Management may result in a fine of up to \$250,000, a prison term not to exceed five years, or both.
7. The mining claims, mill or tunnel sites for which this waiver from payment of the maintenance fees is requested are:

CLAIM OR SITE NAME	BLM RECORDATION SERIAL NUMBER
1. Fayro #14	AMC 185940
2. Fayro #15	AMC 185941
3. Fayro #16	AMC 185942
4. Fayro #17	AMC 185943
5. Fayro #18	AMC 185944
6. Fayro #19	AMC 185945
7. Fayro #20	AMC 185946
8. Fayro #21	AMC 185947
9. Fayro #98	AMC 338325
10. Fayro #17A	AMC 339088

RECEIVED
BLM AT STATE OFFICE
2010 JAN 11 P 2:40
PHOENIX, ARIZONA

The owner(s) (claimants) of the above mining claims and sites are:

Larry W. Roberts
 (Owner's Name - Please Print)
 3391 Hardy Ln
 (Street or P.O. Box)
 Pahump NV 89048
 (City) (State) (Zip Code)

Larry W. Roberts
 (Owner's Signature)

(Owner's Name - Please Print)

(Street or P.O. Box)

(City) (State) (Zip Code)

(Owner's Name - Please Print)

(Street or P.O. Box)

(City) (State) (Zip Code)

(Continued on page 2)

(Owner's Signature)

(Owner's Signature)



Larry W Roberts
3391 HARDY LN
Bahrump NV
89048

CERTIFIED MAIL™




7007 1490 0002 9661 3401



UNITED STATES
POSTAL SERVICE

1000



85004

U.S. POSTAGE
PAID
LAS VEGAS, NV
89117
JAN 08, 10
AMOUNT

\$5.54
00100525-15

RECEIVED
BLM AZ STATE OFFICE

2010 JAN 11 P 2:40

PHOENIX, ARIZONA

BLM

One N. Central Ave Suite 800
Phoenix, AZ

85004-4427

8500434427



UNITED STATES
DEPARTMENT OF THE INTERIOR
BUREAU OF LAND MANAGEMENT

MAINTENANCE FEE WAIVER CERTIFICATION

SEE INSTRUCTIONS ON PAGE 2

AMC 2154 AMC 8580
92863 97284
338324 344095

FORM APPROVED
OMB NO. 1004-0114
Expires: February 28, 2010

1. This small miner waiver is filed for the assessment year beginning at noon on September 1, 2010 and ending at noon on September 1, 2011.
2. The undersigned and all related parties owned ten or fewer mining claims, mill, or tunnel sites located and maintained on Federal lands in the United States of America on September 1, 2010.
3. The undersigned have performed the assessment work required by law for each mining claim listed prior to filing this waiver and understand that by filing this form; an affidavit of assessment work must be recorded by the December 30th following the filing of this waiver.
4. The undersigned understand that if the assessment work obligation has not yet come due under 30 U.S.C. 28 (for those claims in their first assessment year only); a notice of intent to hold reciting this condition must be recorded by the December 30th following the filing of this waiver.
5. The undersigned understand that mill and tunnel sites may also be listed upon this waiver and be waived from payment of the maintenance fee; and that a notice of intent to hold for these sites is required to be recorded by the December 30th immediately following the filing of this waiver.
6. The undersigned understand and acknowledge that pursuant to 43 U.S.C. 1212 and 18 U.S.C. 1001; the filing or recording of a false, fictitious, or fraudulent document with the Bureau of Land Management may result in a fine of up to \$250,000, a prison term not to exceed five years, or both.
7. The mining claims, mill or tunnel sites for which this waiver from payment of the maintenance fees is requested are:

CLAIM OR SITE NAME	BLM RECORDATION SERIAL NUMBER
1. Yellow Nugget	AMC 2156
2. Fayro #1	AMC 2154
3. Golden Miss Fit	AMC 8580
4. Fayro #2	AMC 92863
5. Fayro #4	AMC 92865
6. Fayro #5	AMC 92866
7. Golden Fink	AMC 97287
8. Fayro #97	AMC 338324
9. Fayro #3	AMC 344095
10.	

RECEIVED
 BLM AZ STATE OFFICE
 2010 JAN -6 P 1:19
 PHOENIX, ARIZONA

The owner(s) (claimants) of the above mining claims and sites are:

Faye M. Roberts
(Owner's Name - Please Print)

Faye M. Roberts
(Owner's Signature)

700 Amarillo Ave
(Street or P.O. Box)

Pahrump Nv 89048
(City) (State) (Zip Code)

Paul L. Roberts
(Owner's Name - Please Print)

Paul L. Roberts
(Owner's Signature)

700 Amarillo Ave
(Street or P.O. Box)

Pahrump Nv 89048
(City) (State) (Zip Code)

(Owner's Name - Please Print)

(Owner's Signature)

(Street or P.O. Box)

(City) (State) (Zip Code)

ENTERED INTO COMPUTER

JAN 08 2010 *FB*

CERTIFIED MAIL



Ms. Faye Roberts
700 Amarillo Ave.
Pahrump, NV 89048



7007 1490 0002 9661 3395



1000



85004

U.S. POSTAGE
PAID
PAHRUMP, NV
89041
JAN 04, 10
AMOUNT

\$5.54
00051884-10

RETURN RECEIPT
REQUESTED
RECEIVED OFFICE
PHOENIX, AZ
JAN 11 2010

*Bim
one N Central Ave Suite 800*

Phoenix, AZ

85004-4427

850044427



Robert 10/19/10
Abunda 10/19/09

OCT 21 2009

In Reply Refer To:
3800 (AZ-933) RE
AMC2154/AMC8580/AMC92863/AMC97284
AMC185940/AMC338324/ AMC339088
AMC344095

CERTIFIED MAIL - RETURN RECEIPT REQUESTED 7008 2810 0000 6281 4786

NOTICE

Larry W. Roberts	:	AMC2154, AMC2156, AMC8580
Paul L. Roberts	:	AMC92863, AMC92865-AMC92866
Faye M. Roberts	:	AMC97287, AMC185940-AMC185947,
700 Amarillo Ave.	:	AMC328324-AMC338325, AMC339088,
Pahrump, NV 89048	:	AMC344095
	:	Fayro #1, Yellow Nugget, Golden Miss Fit,
	:	Fayro #2, Fayro #4-Fayro #5, Golden Fink,
	:	Fayro #14-Fayro #21, Fayro #97-Fayro #98,
	:	Fayro #17A, Fayro #3

Additional Information Required

On January 15, 2009, we received two Maintenance Fee Waiver Certifications (small miner waivers) submitted together, which cover the 19 mining claims listed above. The waivers are from Larry W. Roberts, Paul L. Roberts, and Faye M. Roberts. We require further information in order to verify the validity of the small miner waivers.

To qualify for a small miner waiver, you and all related parties must hold no more than a total of 10 mining claims or sites nationwide. Title 43 Code of Federal Regulations (CFR) 3835.1(b) and 3835.11(a)(1). "Related party means a) the spouse and dependent children of the claimant as defined in section 152 of the Internal Revenue Code of 1986 [26 U.S.C. section 152]; or, b) a person who controls, is controlled by, or is under common control with the claimant." "Control means actual control, legal control, or the power to exercise control through or by common directors, officers, stockholders, a voting trust, or a holding company or Investment Company, or any other means." 43 CFR 3830.5.

Larry W. Roberts, Paul L. Roberts, and Faye M. Roberts are all located at the same address of: 700 Amarillo Avenue, Pahrump, Nevada 89048. Please provide a statement with a notarized

signature from each of these individuals, describing the relationship between Larry W. Roberts, Paul L. Roberts, and Faye M. Roberts.

Please provide the documents requested within 60 days of receipt of this letter. If we do not receive the requested information, the small miner waivers will be denied and the claims will be forfeited.

If you have questions regarding this Notice, please contact Rod Ebert at 602-417-9397. Please include your AMC serial number(s) on all correspondence.

Alvin L. Burch
Group Administrator
Renewable and Mineral Resources

REbert:lm:101909

AMC 2154

AMC 344095

AMC 185940

339088
338324

Form 3830-2
(March 2007)

UNITED STATES
DEPARTMENT OF THE INTERIOR
BUREAU OF LAND MANAGEMENT

660

MAINTENANCE FEE WAIVER CERTIFICATION

FORM APPROVED
OMB NO. 1004-0114
Expires: February 28, 2010

SEE INSTRUCTIONS ON PAGE 2

1. This small miner waiver is filed for the assessment year beginning at noon on September 1, 2009 and ending at noon on September 1, 2010
2. The undersigned and all related parties owned ten or fewer mining claims, mill, or tunnel sites located and maintained on Federal lands in the United States of America on September 1, 2009
3. The undersigned have performed the assessment work required by law for each mining claim listed prior to filing this waiver and understand that by filing this form; an affidavit of assessment work must be recorded by the December 30th following the filing of this waiver.
4. The undersigned understand that if the assessment work obligation has not yet come due under 30 U.S.C. 28 (for those claims in their first assessment year only); a notice of intent to hold reciting this condition must be recorded by the December 30th following the filing of this waiver.
5. The undersigned understand that mill and tunnel sites may also be listed upon this waiver and be waived from payment of the maintenance fee; and that a notice of intent to hold for these sites is required to be recorded by the December 30th immediately following the filing of this waiver.
6. The undersigned understand and acknowledge that pursuant to 43 U.S.C. 1212 and 18 U.S.C. 1001; the filing or recording of a false, fictitious, or fraudulent document with the Bureau of Land Management may result in a fine of up to \$250,000, a prison term not to exceed five years, or both.
7. The mining claims, mill or tunnel sites for which this waiver from payment of the maintenance fees is requested are:

CLAIM OR SITE NAME	BLM RECORDATION SERIAL NUMBER
1. Fayro #14	AMC 185940 L
2. Fayro #15	AMC 185941
3. Fayro #16	AMC 185942
4. Fayro #17	AMC 185943
5. Fayro #18	AMC 185944
6. Fayro #19	AMC 185945
7. Fayro #20	AMC 185946
8. Fayro #21	AMC 185947
9. Fayro #98	AMC 338325
10. Fayro #17A	AMC 339088 L

The owner(s) (claimants) of the above mining claims and sites are:

Larry W. Roberts
 (Owner's Name - Please Print)
 700 Amarillo Ave
 (Street or P.O. Box)
 Pahump Nv 89048
 (City) (State) (Zip Code)

Larry W. Roberts
 (Owner's Signature)

 (Owner's Name - Please Print)

 (Street or P.O. Box)

 (City) (State) (Zip Code)

 (Owner's Name - Please Print)

 (Street or P.O. Box)

 (City) (State) (Zip Code)

RECEIVED
 BLM AZ STATE OFFICE
 2009 JAN 15 A 8:26
 PHOENIX, ARIZONA
 (Owner's Signature)

(Continued on page 2)

ENTERED INTO COMPUTER
4/27/09 DGG

AMC 97284

Form 3830-2
(March 2007)

UNITED STATES
DEPARTMENT OF THE INTERIOR
BUREAU OF LAND MANAGEMENT

MAINTENANCE FEE WAIVER CERTIFICATION

FORM APPROVED
OMB NO. 1004-0114
Expires: February 28, 2010

SEE INSTRUCTIONS ON PAGE 2

1. This small miner waiver is filed for the assessment year beginning at noon on September 1, 2009 and ending at noon on September 1, 2010
2. The undersigned and all related parties owned ten or fewer mining claims, mill, or tunnel sites located and maintained on Federal lands in the United States of America on September 1, 2009.
3. The undersigned have performed the assessment work required by law for each mining claim listed prior to filing this waiver and understand that by filing this form; an affidavit of assessment work must be recorded by the December 30th following the filing of this waiver.
4. The undersigned understand that if the assessment work obligation has not yet come due under 30 U.S.C. 28 (for those claims in their first assessment year only); a notice of intent to hold reciting this condition must be recorded by the December 30th following the filing of this waiver.
5. The undersigned understand that mill and tunnel sites may also be listed upon this waiver and be waived from payment of the maintenance fee; and that a notice of intent to hold for these sites is required to be recorded by the December 30th immediately following the filing of this waiver.
6. The undersigned understand and acknowledge that pursuant to 43 U.S.C. 1212 and 18 U.S.C. 1001; the filing or recording of a false, fictitious, or fraudulent document with the Bureau of Land Management may result in a fine of up to \$250,000, a prison term not to exceed five years, or both.
7. The mining claims, mill or tunnel sites for which this waiver from payment of the maintenance fees is requested are:

CLAIM OR SITE NAME	BLM RECORDATION SERIAL NUMBER
1. Yellow Nugget	AMC 2156 FSP
2. Fayro #1	AMC 2154 E FSP
3. Golden Miss Fit	AMC 8580 L FSP
4. Fayro #2	AMC 92863 L FSP
5. Fayro #4	AMC 92865 FSP
6. Fayro #5	AMC 92866 FSP
7. Golden Fink	AMC 97287 FSP
8. Fayro #97	AMC 338324 L FSP
9. Fayro #3	AMC 344095 L FSP
10.	

The owner(s) (claimants) of the above mining claims and sites are:

Faye M. Roberts

(Owner's Name - Please Print)

700 Amarillo Ave

(Street or P.O. Box)

Pahrump

(City)

Nv

(State)

89048

(Zip Code)

Faye M. Roberts
(Owner's Signature)

Paul L. Roberts

(Owner's Name - Please Print)

700 Amarillo Ave

(Street or P.O. Box)

Pahrump

(City)

Nv

(State)

89048

(Zip Code)

Paul L. Roberts
(Owner's Signature)

(0)

19 claims
all same address

Did we question this
relationship last year?

RECEIVED
BLM AZ STATE OFFICE
2009 JAN 15 4:08:26
PHOENIX, ARIZONA

(Owner's Signature)

(City)
(Continued on page 2)

UNITED STATES
DEPARTMENT OF THE INTERIOR
BUREAU OF LAND MANAGEMENT

MAINTENANCE FEE WAIVER CERTIFICATION

SEE INSTRUCTIONS ON PAGE 2

FORM APPROVED
OMB NO. 1004-0114
Expires: February 28, 2010

1. This small miner waiver is filed for the assessment year beginning at noon on September 1, 2009 and ending at noon on September 1, 2010
2. The undersigned and all related parties owned ten or fewer mining claims, mill, or tunnel sites located and maintained on Federal lands in the United States of America on September 1, 2009.
3. The undersigned have performed the assessment work required by law for each mining claim listed prior to filing this waiver and understand that by filing this form; an affidavit of assessment work must be recorded by the December 30th following the filing of this waiver.
4. The undersigned understand that if the assessment work obligation has not yet come due under 30 U.S.C. 28 (for those claims in their first assessment year only); a notice of intent to hold reciting this condition must be recorded by the December 30th following the filing of this waiver.
5. The undersigned understand that mill and tunnel sites may also be listed upon this waiver and be waived from payment of the maintenance fee; and that a notice of intent to hold for these sites is required to be recorded by the December 30th immediately following the filing of this waiver.
6. The undersigned understand and acknowledge that pursuant to 43 U.S.C. 1212 and 18 U.S.C. 1001; the filing or recording of a false, fictitious, or fraudulent document with the Bureau of Land Management may result in a fine of up to \$250,000, a prison term not to exceed five years, or both.
7. The mining claims, mill or tunnel sites for which this waiver from payment of the maintenance fees is requested are:

CLAIM OR SITE NAME	BLM RECORDATION SERIAL NUMBER
1. Fayro #6	AMC 349366 L 24
2. Bluebird	AMC 357119 L
3.	
4.	
5.	
6.	
7.	
8.	
9.	
10.	

The owner(s) (claimants) of the above mining claims and sites are:

H. Elizabeth Roberts

(Owner's Name - Please Print)

H. Elizabeth Roberts
(Owner's Signature)

P.O. Box 1813

1120 East Mission

(Street or P.O. Box)

Falbrook

CA

92088

(City)

(State)

(Zip Code)

(Owner's Name - Please Print)

(Street or P.O. Box)

(City)

(State)

(Zip Code)

(Owner's Name - Please Print)

(Street or P.O. Box)

(City)

(State)

(Zip Code)

(Owner's Signature)

(Owner's Signature)

RECEIVED
BLM AZ STATE OFFICE
2009 JAN 15 A 8:26
PHOENIX, ARIZONA

**DEPARTMENT OF THE INTERIOR
BUREAU OF LAND MANAGEMENT
MINING CLAIMS**

**MC Customer Information - With OUT Legal Description
ACTIVE CLAIMS**

Run Date: 08/13/2009 02:54 PM

Page 1 of 1

**ROBERTS BOBBY L
16034 S ROLLING RDG
MAYER, AZ 86333**

INT-REL: CLAIMANT

CUSTOMER ID: 61621

<u>Serial No</u>	<u>Claim Name/Number</u>	<u>County</u>	<u>Disposition</u>	<u>Int Rel</u>
AMC348328	RUBY	YAVAPAI	ACTIVE	CLAIMANT

**ROBERTS CYNTHIA L
700 AMARILLO AVE
PAHRUMP, NV 89048511**

INT-REL: CLAIMANT

CUSTOMER ID: 2281463

<u>Serial No</u>	<u>Claim Name/Number</u>	<u>County</u>	<u>Disposition</u>	<u>Int Rel</u>
AMC396451	FAYRO 98A	MOHAVE	ACTIVE	CLAIMANT

**ROBERTS DAVID G
700 W AMARILLO AVE
PAHRUMP, NV 89048**

INT-REL: CLAIMANT

CUSTOMER ID: 2118598

<u>Serial No</u>	<u>Claim Name/Number</u>	<u>County</u>	<u>Disposition</u>	<u>Int Rel</u>
AMC396451	FAYRO 98A	MOHAVE	ACTIVE	CLAIMANT

**ROBERTS ELIZABETH H
700 AMARILLO AVE
PAHRUMP, NV 89048511**

INT-REL: CLAIMANT

CUSTOMER ID: 2281464

<u>Serial No</u>	<u>Claim Name/Number</u>	<u>County</u>	<u>Disposition</u>	<u>Int Rel</u>
AMC396451	FAYRO 98A	MOHAVE	ACTIVE	CLAIMANT

**ROBERTS FAYE M
700 W AMARILLO AVE
PAHRUMP, NV 89048**

INT-REL: CLAIMANT

CUSTOMER ID: 61652

<u>Serial No</u>	<u>Claim Name/Number</u>	<u>County</u>	<u>Disposition</u>	<u>Int Rel</u>
AMC2154	FAYRO #1	MOHAVE	ACTIVE	CLAIMANT
AMC2156	YELLOW NUGGET	MOHAVE	ACTIVE	CLAIMANT
AMC8580	GOLDEN MISS FIT	MOHAVE	ACTIVE	CLAIMANT
AMC92863	FAYRO #2	MOHAVE	ACTIVE	CLAIMANT
AMC92865	FAYRO #4	MOHAVE	ACTIVE	CLAIMANT
AMC92866	FAYRO #5	MOHAVE	ACTIVE	CLAIMANT
AMC97287	GOLDEN FINK	MOHAVE	ACTIVE	CLAIMANT
AMC338324	FAYRO 97	MOHAVE	ACTIVE	CLAIMANT
AMC344095	FAYRO #3	MOHAVE	ACTIVE	CLAIMANT

**DEPARTMENT OF THE INTERIOR
BUREAU OF LAND MANAGEMENT
MINING CLAIMS**

**MC Customer Information - With OUT Legal Description
ACTIVE CLAIMS**

Run Date: 08/13/2009 02:54 PM

Page 2 of 4

**ROBERTS H ELIZABETH
BOX 1813
FALBROOK, CA 92088**

INT-REL: CLAIMANT

CUSTOMER ID: 2264677

<u>Serial No</u>	<u>Claim Name/Number</u>	<u>County</u>	<u>Disposition</u>	<u>Int Rel</u>
AMC349366	FAYRO #6	MOHAVE	ACTIVE	CLAIMANT
AMC357119	BLUEBIRD	MOHAVE	ACTIVE	CLAIMANT

**ROBERTS IAN M
700 AMARILLO AVE
PAHRUMP, NV 890485511**

INT-REL: CLAIMANT

CUSTOMER ID: 2281462

<u>Serial No</u>	<u>Claim Name/Number</u>	<u>County</u>	<u>Disposition</u>	<u>Int Rel</u>
AMC396451	FAYRO 98A	MOHAVE	ACTIVE	CLAIMANT

**ROBERTS JOANN
45624 N 12TH ST
NEW RIVER, AZ 85027**

INT-REL: CLAIMANT

CUSTOMER ID: 61688

<u>Serial No</u>	<u>Claim Name/Number</u>	<u>County</u>	<u>Disposition</u>	<u>Int Rel</u>
AMC338814	BIG BEND #10	YAVAPAI	ACTIVE	CLAIMANT
AMC338814	BIG BEND #10	MARICOPA	ACTIVE	CLAIMANT

**ROBERTS JOE
BOX 1996
HARRISON, AK 72602**

INT-REL: CLAIMANT

CUSTOMER ID: 2214186

<u>Serial No</u>	<u>Claim Name/Number</u>	<u>County</u>	<u>Disposition</u>	<u>Int Rel</u>
AMC358576	VULTURES GOLD #4	MARICOPA	ACTIVE	CLAIMANT
AMC366227	JR 4	MARICOPA	ACTIVE	CLAIMANT
AMC366228	JR 5	MARICOPA	ACTIVE	CLAIMANT

**DEPARTMENT OF THE INTERIOR
BUREAU OF LAND MANAGEMENT
MINING CLAIMS**

**MC Customer Information - With OUT Legal Description
ACTIVE CLAIMS**

Run Date: 08/13/2009 02:54 PM

Page 3 of 4

**ROBERTS KIM H
41 RED WILLOW CT
BLAIRSDEN, CA 961039414**

INT-REL: CLAIMANT

CUSTOMER ID: 2226478

<u>Serial No</u>	<u>Claim Name/Number</u>	<u>County</u>	<u>Disposition</u>	<u>Int Rel</u>
AMC364808	A-3	YAVAPAI	ACTIVE	CLAIMANT
AMC364809	A-4	YAVAPAI	ACTIVE	CLAIMANT
AMC364810	A-5	YAVAPAI	ACTIVE	CLAIMANT
AMC364811	A-18	YAVAPAI	ACTIVE	CLAIMANT
AMC364812	A-19	YAVAPAI	ACTIVE	CLAIMANT
AMC364813	A-20	YAVAPAI	ACTIVE	CLAIMANT
AMC364814	A-21	YAVAPAI	ACTIVE	CLAIMANT
AMC364815	A-22	YAVAPAI	ACTIVE	CLAIMANT
AMC364816	B-3	YAVAPAI	ACTIVE	CLAIMANT
AMC364817	B-7	YAVAPAI	ACTIVE	CLAIMANT
AMC364818	D-4	YAVAPAI	ACTIVE	CLAIMANT
AMC364819	D-5	YAVAPAI	ACTIVE	CLAIMANT

**ROBERTS LARRY W
700 W AMARILLO AVE
PAHRUMP, NV 89048**

INT-REL: CLAIMANT

CUSTOMER ID: 61708

<u>Serial No</u>	<u>Claim Name/Number</u>	<u>County</u>	<u>Disposition</u>	<u>Int Rel</u>
AMC185940	FAYRO #14	MOHAVE	ACTIVE	CLAIMANT
AMC185941	FAYRO #15	MOHAVE	ACTIVE	CLAIMANT
AMC185942	FAYRO #16	MOHAVE	ACTIVE	CLAIMANT
AMC185943	FAYRO #17	MOHAVE	ACTIVE	CLAIMANT
AMC185944	FAYRO #18	MOHAVE	ACTIVE	CLAIMANT
AMC185945	FAYRO #19	MOHAVE	ACTIVE	CLAIMANT
AMC185946	FAYRO #20	MOHAVE	ACTIVE	CLAIMANT
AMC185947	FAYRO #21	MOHAVE	ACTIVE	CLAIMANT
AMC338325	FAYRO 98	MOHAVE	ACTIVE	CLAIMANT
AMC339088	FAYRO #17A	MOHAVE	ACTIVE	CLAIMANT

**DEPARTMENT OF THE INTERIOR
BUREAU OF LAND MANAGEMENT**

MINING CLAIMS

MC Customer Information - With OUT Legal Description

ACTIVE CLAIMS

Run Date: 08/13/2009 02:54 PM

Page 4 of 4

**ROBERTS PAUL L
700 W AMARILLO AVE
PAHRUMP, NV 89048**

INT-REL: CLAIMANT

CUSTOMER ID: 61786

<u>Serial No</u>	<u>Claim Name/Number</u>	<u>County</u>	<u>Disposition</u>	<u>Int Rel</u>
AMC2154	FAYRO #1	MOHAVE	ACTIVE	CLAIMANT
AMC2156	YELLOW NUGGET	MOHAVE	ACTIVE	CLAIMANT
AMC8580	GOLDEN MISS FIT	MOHAVE	ACTIVE	CLAIMANT
AMC92863	FAYRO #2	MOHAVE	ACTIVE	CLAIMANT
AMC92865	FAYRO #4	MOHAVE	ACTIVE	CLAIMANT
AMC92866	FAYRO #5	MOHAVE	ACTIVE	CLAIMANT
AMC97287	GOLDEN FINK	MOHAVE	ACTIVE	CLAIMANT
AMC338324	FAYRO 97	MOHAVE	ACTIVE	CLAIMANT
AMC344095	FAYRO #3	MOHAVE	ACTIVE	CLAIMANT

**ROBERTSON DALE A
PO BOX 355
LACLEDE, ID 83841**

INT-REL: CLAIMANT

CUSTOMER ID: 61745

<u>Serial No</u>	<u>Claim Name/Number</u>	<u>County</u>	<u>Disposition</u>	<u>Int Rel</u>
AMC354871	STEINBARR #1 PLUS 1	MOHAVE	ACTIVE	CLAIMANT
AMC354872	STEINBARR #2 PLUS 2	MOHAVE	ACTIVE	CLAIMANT

**ROBERTSON SHERI
3921 W ROYAL PALM RD
PHOENIX, AZ 85051**

INT-REL: CLAIMANT

CUSTOMER ID: 2136234

<u>Serial No</u>	<u>Claim Name/Number</u>	<u>County</u>	<u>Disposition</u>	<u>Int Rel</u>
AMC357513	Z BAR AND MORE	YAVAPAI	ACTIVE	CLAIMANT

AMC 337088
AMC 2154
AMC 8580
AMC 92863
AMC 97284
AMC 185940

Claims held by Paul and Faye Roberts (JTWS)

AMC 338324 Fayro #97

338324
357119
349366
344095

AMC 2154 Fayro #1

AMC 2156 Yellow Nugget

AMC 8580 Golden Miss-Fit

AMC 92863 Fayro #2

AMC 92865 Fayro #4

AMC 92866 Fayro #5

AMC 97287 Golden Fink

AMC 344095 Fayro #3

RECEIVED
BLM AZ STATE OFFICE
2009 MAR -3 A 8:31
PHOENIX, ARIZONA

ENTERED INTO COMPUTER
5/12/09 Dgg

Elizabeth

Claims held by Larry W. Roberts

Fayro #6 AMC 349366

Bluebird AMC 357119

RECEIVED
BLMAZ STATE OFFICE
2009 MAR -3 A 8:31
PHOENIX, ARIZONA

Claims held by *Larry W. Roberts*
~~David G. Roberts~~

AMC 185940 Fayro #14

AMC 185941 Fayro #15

AMC 185942 Fayro #16

AMC 185943 Fayro #17

AMC 185944 Fayro #18

AMC 185945 Fayro #19

AMC 185946 Fayro #20

AMC 185947 Fayro #21

AMC 338325 Fayro #98

AMC 339088 Fayro #17A

RECEIVED
BLM AZ STATE OFFICE
2009 MAR -3 A 8:31
PHOENIX, ARIZONA

2E

WHEN RECORDED MAIL TO:

PAUL ROBERTS
700 AMARILLO AVE
PAHRUMP NV 89048-5511

|||
PAGE: 1 of 2 FEE # 2009009666

B: 7408 P: 927

OFFICIAL RECORDS
OF MOHAVE COUNTY
CAROL MEIER
COUNTY RECORDER



02/20/2009 03:02 PM Fee: \$19.00
DOC TYPE: PL
PAID BY: PAUL ROBERTS

**AFFIDAVIT OF LABOR PERFORMED
AND IMPROVEMENTS MADE**

RECEIVED
BLM AZ STATE OFFICE
2009 MAR - 3 A 8: 31
PHOENIX, ARIZONA

928

Affidavit of Labor Performed and Improvements Made

STATE OF ARIZONA, }
County of Mohave }

Elizabeth Roberts & Barry W. Roberts being duly sworn, deposes and says that he is a citizen of the United States and more than twenty-one years of age, and resides at 700 AMARILLO AVE in PAHUAMP NV 89048 County, State of Arizona, and is personally acquainted with the mining claims known as

1. AMC 185940	Fayro #14	Book 668	Page 23,24
2. AMC 185941	Fayro #15	Book 668	Page 25,26
3. AMC 185942	Fayro #16	Book 668	Page 27,28
4. AMC 185943	Fayro #17	Book 668	Page 29,30
5. AMC 185944	Fayro #18	Book 872	Page 252,253
6. AMC 185945	Fayro #19	Book 872	Page 254,255
7. AMC 185946	Fayro #20	Book 872	Page 256,257
8. AMC 185947	Fayro #21	Book 872	Page 258,259
9. AMC 338325	Fayro #26	Book 2691	Page 798
10. AMC 339088	Fayro #17A	Book 2700	Page 885
11. AMC 357119	Bluebird	Book 4338	Page 285

← owner
Elizabeth Roberts

mining claim S, situate in LOST BASIN Mining District, County of Mohave, State of Arizona; that between the 1st day of SEPT A. D. 2008 and the 1st day of SEPT A. D. 2009, at least 5000.00 Five thousand dollars worth of work and improvements were done and performed upon said claim, not including the location work of said claim. Such work and improvements were made by and at the expense of FAYE M. Roberts, DAVID G. Roberts, PAUL L. Roberts, HARRY W. Roberts owner of said claim for the purpose of complying with the laws of the United States pertaining to assessment of annual work and PAUL L. Roberts, DAVID G. Roberts, FAYE M. Roberts, HARRY W. Roberts

were the men employed by said owner LARRY ROBERTS & H. ELIZABETH ROBERTS and who labored upon said claim, did said work and improvements, the same being as follows, to-wit:

SUPPLIES, TRENCHING, EXPLORATION, ROAD WORK,
EQUIPMENT REPAIR, MEALS FOR RIDERS, WATCHMAN
TO PREVENT THEFT OF MATERIALS, RECLAMATION

RECEIVED
BLM AZ STATE OF
HOENIX, ARIZONA
MAR - 3 A 8 37

Subscribed and sworn to before me this 11 day of February, A. D. 2009


(My commission expires 11/7/2012) Linda E. Uhl Notary Public

Filed and recorded at request of _____, A. D. 19____, at _____ o'clock _____ M., Book _____

Proof of Labor, pages _____, Records of Mohave County, Arizona.

By _____ Deputy Recorder County Recorder

% PAUL L. Roberts
700 AMARILLO AV
PAHUAMP NV 89048



2E

WHEN RECORDED MAIL TO:

PAUL ROBERTS
700 AMARILLO AVE
PAHRUMP NV 89048-5511

PAGE: 1 of 2 FEE # 2009009665

B: 7408 P: 925

OFFICIAL RECORDS
OF MOHAVE COUNTY
CAROL MEIER,
COUNTY RECORDER



02/20/2009 03:02 PM Fee: \$19.00
DOC TYPE: PL
PAID BY: PAUL ROBERTS

**AFFIDAVIT OF LABOR PERFORMED
AND IMPROVEMENTS MADE**

RECEIVED
BLM AZ STATE OFFICE
2009 MAR -3 A 8:31
PHOENIX, ARIZONA

Affidavit of Labor Performed and Improvements Made

STATE OF ARIZONA, }
 County of Mohave } ss.

PAUL L. Roberts, FAYE M. Roberts being duly sworn, deposes and says that he is a citizen of the United States and more than twenty-one years of age, and resides at 700 AMARILLO AVE in Nye PAHRUMP NV County, State of ARIZONA and is personally acquainted with the mining claims known as 89048

- | | | | |
|------------------|----------------|-----------|---------------|
| 1. AMC 338324 ✓ | Fayro #97 | Book 2891 | Page 798 |
| 2. AMC 2154 ✓ | Fayro #1 | Book 337 | Page 423, 424 |
| 3. AMC 2158 ✓ | Yellow Nugget | Book 360 | Page 200 |
| 4. AMC 8580 ✓ | Golden Mine-ft | Book 6-J | Page 34 |
| 5. AMC 92883 ✓ | Fayro #2 | Book 591 | Page 792 |
| 6. AMC 92885 ✓ | Fayro #4 | Book 591 | Page 794 |
| 7. AMC 92888 ✓ | Fayro #5 | Book 591 | Page 795 |
| 8. AMC 97287 ✓ | Golden Fink | Book 601 | Page 405 |
| 9. AMC 349388 ✓ | Fayro #8 | Book 3014 | Page 83 |
| 10. AMC 344085 ✓ | Fayro #3 | Book 2839 | Page 890 |

RECEIVED
 BLMAZ STATE OFFICE
 PHOENIX, ARIZONA
 2009 MAR - 3 A 8 31


mining claims, situate in East Basin Mining District, County of Mohave, State of Arizona; that between the 1st day of SEPT A. D. 2008 and the 1st day of SEPT. A. D. 2009 at least 12,000.00 twelve thousand dollars worth of work and improvements were done and performed upon said claim, not including the location work of said claim.

Such work and improvements were made by and at the expense of PAUL L. Roberts FAYE M. Roberts owner S of said claim for the purpose of complying with the laws of the United States pertaining to assessment of annual work and FAYE M. Roberts PAUL L. Roberts

were the men employed by said owner and who labored upon said claim, did said work and improvements, the same being as follows, to-wit:
TOOLS, TOOL REPAIR, TRENCHING, SUPPLIES
ROAD WORK, EXPLORATION, RECLAMATION REMOVAL
TO DEFINE ORE BODY, MEALS FOR MINERS,
WATCHMAN TO PREVENT THEFT. PASTINGS

Subscribed and sworn to before me this 11 day of February, A. D. 2009
Linda E. Uhl
 (My commission expires 7/7/2009) Notary Public
 Filed and recorded at request of _____
 _____, A. D. 19____, at _____ o'clock _____ M., Book _____
 Proof of Labor, pages _____, Records of Mohave County, Arizona.
 By _____ Deputy Recorder
 _____ County Recorder

PAUL L. Roberts
 700 AMARILLO AVE
 PAHRUMP NV
 89048



United States Department of the Interior
Bureau of Land Management
 BUSINESS & SUPPORT SVCS DIV
 ONE N CENTRAL AVE SUITE 800
 PHOENIX, AZ 85004 -4427
 Phone: (602) 417-9200

Receipt

No:

1881284

Transaction #: 1942726	
Date of Transaction: 03/03/2009	
CUSTOMER:	FAYE ROBERTS 700 AMARILLO AVE PAHRUMP,NV 89048-5511 US

LINE #	QTY	DESCRIPTION	REMARKS	UNIT PRICE	TOTAL
1	1.00	LOCATABLE MINERALS / MINING CLAIMS-NOT NEW-UNADJUD,ONE AUTH NO. ONLY / MINING CLAIM MONEY RECEIVED CASES: AMC338324/\$210.00	POL	- n/a -	210.00
TOTAL:					\$210.00

PAYMENT INFORMATION					
1	AMOUNT:	210.00	POSTMARKED:	02/27/2009	
	TYPE:	CHECK	RECEIVED:	03/03/2009	
	CHECK NO:	6591			
	NAME:	ROBERTS, FAYE 700 AMARILLO AVE PAHRUMP NV 89048-5511 US			

REMARKS

This receipt was generated by the automated BLM Collections and Billing System and is a paper representation of a portion of the official electronic record contained therein.

10
660

LEAD AMC SERIAL NUMBER	AMC SERIAL NUMBER(S)	NUMBER OF CLAIM(S)
AMC 2154		
8580		
92863		
344095		
185940		
339088		
7 338324		
97284		
349366		
357119		

AMC 2154
8580
9286

AMC 344095

AMC 185940
939088
938324

UNITED STATES
DEPARTMENT OF THE INTERIOR
BUREAU OF LAND MANAGEMENT

MAINTENANCE FEE WAIVER CERTIFICATION

660

FORM APPROVED
OMB NO. 1004-0114
Expires: February 28, 2010

SEE INSTRUCTIONS ON PAGE 2

1. This small miner waiver is filed for the assessment year beginning at noon on September 1, 2009 and ending at noon on September 1, 2010
2. The undersigned and all related parties owned ten or fewer mining claims, mill, or tunnel sites located and maintained on Federal lands in the United States of America on September 1, 2009.
3. The undersigned have performed the assessment work required by law for each mining claim listed prior to filing this waiver and understand that by filing this form; an affidavit of assessment work must be recorded by the December 30th following the filing of this waiver.
4. The undersigned understand that if the assessment work obligation has not yet come due under 30 U.S.C. 28 (for those claims in their first assessment year only); a notice of intent to hold reciting this condition must be recorded by the December 30th following the filing of this waiver.
5. The undersigned understand that mill and tunnel sites may also be listed upon this waiver and be waived from payment of the maintenance fee; and that a notice of intent to hold for these sites is required to be recorded by the December 30th immediately following the filing of this waiver.
6. The undersigned understand and acknowledge that pursuant to 43 U.S.C. 1212 and 18 U.S.C. 1001; the filing or recording of a false, fictitious, or fraudulent document with the Bureau of Land Management may result in a fine of up to \$250,000, a prison term not to exceed five years, or both.
7. The mining claims, mill or tunnel sites for which this waiver from payment of the maintenance fees is requested are:

CLAIM OR SITE NAME	BLM RECORDATION SERIAL NUMBER
1. Fayro #14	AMC 185940 L
2. Fayro #15	AMC 185941
3. Fayro #16	AMC 185942
4. Fayro #17	AMC 185943
5. Fayro #18	AMC 185944
6. Fayro #19	AMC 185945
7. Fayro #20	AMC 185946
8. Fayro #21	AMC 185947
9. Fayro #98	AMC 338325
10. Fayro #17A	AMC 339088 L

The owner(s) (claimants) of the above mining claims and sites are:

Larry W. Roberts
 (Owner's Name - Please Print)
 700 Amarillo Ave
 (Street or P.O. Box)
 Pahrump Nv 89048
 (City) (State) (Zip Code)

Larry W. Roberts
 (Owner's Signature)

 (Owner's Name - Please Print)

 (Street or P.O. Box)

 (City) (State) (Zip Code)

 (Owner's Name - Please Print)

 (Street or P.O. Box)

 (City) (State) (Zip Code)

RECEIVED
 BLM AZ STATE OFFICE
 2009 JAN 15 A 8:26
 PHOENIX, ARIZONA

 (Owner's Signature)

(Continued on page 2)

ENTERED INTO COMPUTER
4/27/09 Dgg

AMC 97284

UNITED STATES
DEPARTMENT OF THE INTERIOR
BUREAU OF LAND MANAGEMENT

MAINTENANCE FEE WAIVER CERTIFICATION

FORM APPROVED
OMB NO. 1004-0114
Expires: February 28, 2010

SEE INSTRUCTIONS ON PAGE 2

1. This small miner waiver is filed for the assessment year beginning at noon on September 1, 2009 and ending at noon on September 1, 2010.
2. The undersigned and all related parties owned ten or fewer mining claims, mill, or tunnel sites located and maintained on Federal lands in the United States of America on September 1, 2009.
3. The undersigned have performed the assessment work required by law for each mining claim listed prior to filing this waiver and understand that by filing this form; an affidavit of assessment work must be recorded by the December 30th following the filing of this waiver.
4. The undersigned understand that if the assessment work obligation has not yet come due under 30 U.S.C. 28 (for those claims in their first assessment year only); a notice of intent to hold reciting this condition must be recorded by the December 30th following the filing of this waiver.
5. The undersigned understand that mill and tunnel sites may also be listed upon this waiver and be waived from payment of the maintenance fee; and that a notice of intent to hold for these sites is required to be recorded by the December 30th immediately following the filing of this waiver.
6. The undersigned understand and acknowledge that pursuant to 43 U.S.C. 1212 and 18 U.S.C. 1001; the filing or recording of a false, fictitious, or fraudulent document with the Bureau of Land Management may result in a fine of up to \$250,000, a prison term not to exceed five years, or both.
7. The mining claims, mill or tunnel sites for which this waiver from payment of the maintenance fees is requested are:

CLAIM OR SITE NAME	BLM RECORDATION SERIAL NUMBER
1. Yellow Nugget	AMC 2156
2. Fayro #1	AMC 2154 L
3. Golden Miss Fit	AMC 8580 L
4. Fayro #2	AMC 92863 L
5. Fayro #4	AMC 92865
6. Fayro #5	AMC 92866
7. Golden Fink	AMC 97287
8. Fayro #97	AMC 338324 L
9. Fayro #3	AMC 344095 L
10.	

The owner(s) (claimants) of the above mining claims and sites are:

Faye M. Roberts

(Owner's Name - Please Print)

Faye M. Roberts
(Owner's Signature)

700 Amarillo Ave

(Street or P.O. Box)

Pahrump

Nv

89048

(City)

(State)

(Zip Code)

Paul L. Roberts

(Owner's Name - Please Print)

Paul L. Roberts
(Owner's Signature)

700 Amarillo Ave

(Street or P.O. Box)

Pahrump

Nv

89048

(City)

(State)

(Zip Code)

(Owner's Name - Please Print)

(Owner's Signature)

(Street or P.O. Box)

(City)

(State)

(Zip Code)

RECEIVED
BLM AZ STATE OFFICE
2009 JAN 15 4:08:26
PHOENIX, ARIZONA

UNITED STATES
DEPARTMENT OF THE INTERIOR
BUREAU OF LAND MANAGEMENT

MAINTENANCE FEE WAIVER CERTIFICATION

FORM APPROVED
OMB NO. 1004-0114
Expires: February 28, 2010

SEE INSTRUCTIONS ON PAGE 2

1. This small miner waiver is filed for the assessment year beginning at noon on September 1, 2009 and ending at noon on September 1, 2010.
2. The undersigned and all related parties owned ten or fewer mining claims, mill, or tunnel sites located and maintained on Federal lands in the United States of America on September 1, 2009.
3. The undersigned have performed the assessment work required by law for each mining claim listed prior to filing this waiver and understand that by filing this form; an affidavit of assessment work must be recorded by the December 30th following the filing of this waiver.
4. The undersigned understand that if the assessment work obligation has not yet come due under 30 U.S.C. 28 (for those claims in their first assessment year only); a notice of intent to hold reciting this condition must be recorded by the December 30th following the filing of this waiver.
5. The undersigned understand that mill and tunnel sites may also be listed upon this waiver and be waived from payment of the maintenance fee; and that a notice of intent to hold for these sites is required to be recorded by the December 30th immediately following the filing of this waiver.
6. The undersigned understand and acknowledge that pursuant to 43 U.S.C. 1212 and 18 U.S.C. 1001; the filing or recording of a false, fictitious, or fraudulent document with the Bureau of Land Management may result in a fine of up to \$250,000, a prison term not to exceed five years, or both.
7. The mining claims, mill or tunnel sites for which this waiver from payment of the maintenance fees is requested are:

CLAIM OR SITE NAME	BLM RECORDATION SERIAL NUMBER
1. Fayro #6	AMC 349366 L
2. Bluebird	AMC 357119 L
3.	
4.	
5.	
6.	
7.	
8.	
9.	
10.	

The owner(s) (claimants) of the above mining claims and sites are:

H. Elizabeth Roberts

(Owner's Name - Please Print)

H. Elizabeth Roberts
(Owner's Signature)

P.O. Box 1813 1120 East Mission

(Street or P.O. Box)

Falbrook CA 92088
(City) (State) (Zip Code)

(Owner's Name - Please Print)

(Owner's Signature)

(Street or P.O. Box)

(City) (State) (Zip Code)

(Owner's Name - Please Print)

(Owner's Signature)

(Street or P.O. Box)

(City) (State) (Zip Code)

RECEIVED
BLM AZ STATE OFFICE
2009 JAN 15 A 8:26
PHOENIX, ARIZONA

UNITED STATES
DEPARTMENT OF THE INTERIOR
BUREAU OF LAND MANAGEMENT

5

MAINTENANCE FEE WAIVER CERTIFICATION

FORM APPROVED
OMB NO. 1004-0114
Expires: February 28, 2010
AMC 185940
AMC 339088

SEE INSTRUCTIONS ON PAGE 2

- This small miner waiver is filed for the assessment year beginning at noon on September 1, 2008 and ending at noon on September 1, 2009.
- The undersigned and all related parties owned ten or fewer mining claims, mill, or tunnel sites located and maintained on Federal lands in the United States of America on September 1, 2008.
- The undersigned have performed the assessment work required by law for each mining claim listed prior to filing this waiver and understand that by filing this form; an affidavit of assessment work must be recorded by the December 30th following the filing of this waiver.
- The undersigned understand that if the assessment work obligation has not yet come due under 30 U.S.C. 28 (for those claims in their first assessment year only); a notice of intent to hold reciting this condition must be recorded by the December 30th following the filing of this waiver.
- The undersigned understand that mill and tunnel sites may also be listed upon this waiver and be waived from payment of the maintenance fee; and that a notice of intent to hold for these sites is required to be recorded by the December 30th immediately following the filing of this waiver.
- The undersigned understand and acknowledge that pursuant to 43 U.S.C. 1212 and 18 U.S.C. 1001; the filing or recording of a false, fictitious, or fraudulent document with the Bureau of Land Management may result in a fine of up to \$250,000, a prison term not to exceed five years, or both.
- The mining claims, mill or tunnel sites for which this waiver from payment of the maintenance fees is requested are:

AMC 338324

CLAIM OR SITE NAME	BLM RECORDATION SERIAL NUMBER
1. Fayro #14	AMC 185940
2. Fayro #15	AMC 185941
3. Fayro #16	AMC 185942
4. Fayro #17	AMC 185943
5. Fayro #18	AMC 185944
6. Fayro #19	AMC 185945
7. Fayro #20	AMC 185946
8. Fayro #21	AMC 185947
9. Fayro #98	AMC 338325
10. Fayro #17A	AMC 339088

The owner(s) (claimants) of the above mining claims and sites are:

Larry W. Roberts
 (Owner's Name - Please Print)

700 Amarillo Ave
 (Street or P.O. Box)

Pahrump Nv 89048
 (City) (State) (Zip Code)

Larry W. Roberts
 (Owner's Signature)

 (Owner's Name - Please Print)

 (Street or P.O. Box)

 (City) (State) (Zip Code)

 (Owner's Signature)

 (Owner's Name - Please Print)

 (Street or P.O. Box)

 (City) (State) (Zip Code)

 (Owner's Signature)

ENTERED IN COMPUTER
RE 2/8/08

2008 JAN - 7 A 2:10

RECEIVED
BUREAU OF LAND MANAGEMENT

UNITED STATES
DEPARTMENT OF THE INTERIOR
BUREAU OF LAND MANAGEMENT

MAINTENANCE FEE WAIVER CERTIFICATION

3
AMC 338324

FORM APPROVED

OMB NO. 1004-0114

Expires: February 28, 2010

AMC 97284
AMC 92863

SEE INSTRUCTIONS ON PAGE 2

- This small miner waiver is filed for the assessment year beginning at noon on September 1, 2008 and ending at noon on September 1, 2009.
- The undersigned and all related parties owned ten or fewer mining claims, mill, or tunnel sites located and maintained on Federal lands in the United States of America on September 1, 2008.
- The undersigned have performed the assessment work required by law for each mining claim listed prior to filing this waiver and understand that by filing this form; an affidavit of assessment work must be recorded by the December 30th following the filing of this waiver. AMC 2154; AMC 8580
- The undersigned understand that if the assessment work obligation has not yet come due under 30 U.S.C. 28 (for those claims in their first assessment year only); a notice of intent to hold reciting this condition must be recorded by the December 30th following the filing of this waiver. AMC 344095
- The undersigned understand that mill and tunnel sites may also be listed upon this waiver and be waived from payment of the maintenance fee; and that a notice of intent to hold for these sites is required to be recorded by the December 30th immediately following the filing of this waiver.
- The undersigned understand and acknowledge that pursuant to 43 U.S.C. 1212 and 18 U.S.C. 1001; the filing or recording of a false, fictitious, or fraudulent document with the Bureau of Land Management may result in a fine of up to \$250,000, a prison term not to exceed five years, or both.
- The mining claims, mill or tunnel sites for which this waiver from payment of the maintenance fees is requested are:

CLAIM OR SITE NAME	BLM RECORDATION SERIAL NUMBER
1. Yellow Nugget	AMC 2156
2. Fayro #1	AMC 2154
3. Golden Miss Fit	AMC 8580
4. Fayro #2	AMC 92863
5. Fayro #4	AMC 92865
6. Fayro #5	AMC 92866
7. Golden Fink	AMC 97287
8. Fayro #97	AMC 338324
9. Fayro #3	AMC 344095
10.	

The owner(s) (claimants) of the above mining claims and sites are:

Faye M. Roberts

(Owner's Name - Please Print)

Faye M. Roberts
(Owner's Signature)

700 Amarillo Ave

(Street or P.O. Box)

Pahrump

Nv

89048

(City)

(State)

(Zip Code)

Paul L. Roberts

(Owner's Name - Please Print)

Paul L. Roberts
(Owner's Signature)

700 Amarillo Ave

(Street or P.O. Box)

Pahrump

Nv

89048

(City)

(State)

(Zip Code)

(Owner's Name - Please Print)

(Owner's Signature)

(Street or P.O. Box)

(City)

(State)

(Zip Code)

(Continued on page 2)

RECEIVED
STATE OF ARIZONA
BUREAU OF LAND MANAGEMENT
JAN 14 2008

RE 2/8/07

Affidavit of Labor Performed and Improvements Made

STATE OF ARIZONA, }
 County of Mohave } ss.


Elizabeth Roberts & Barry W. Roberts being duly sworn, deposes and says that he is a citizen of the United States and more than twenty-one years of age, and resides at 700 AMARILLO Ave in PAKUPAMP AV. 89048 County, State of Arizona, and is personally acquainted with the mining claims known as

✓ 1. AMC 185940	Fayro #14	Book 608	Page 23,24	
✓ 2. AMC 185941	Fayro #15	Book 668	Page 25,26	
✓ 3. AMC 185942	Fayro #16	Book 668	Page 27,28	
✓ 4. AMC 185943	Fayro #17	Book 668	Page 29,30	
✓ 5. AMC 185944	Fayro #18	Book 872	Page 252,253	
✓ 6. AMC 185945	Fayro #19	Book 872	Page 254,255	
✓ 7. AMC 185946	Fayro #20	Book 872	Page 258,257	
✓ 8. AMC 185947	Fayro #21	Book 872	Page 258,259	
✓ 9. AMC 338325	Fayro #98	Book 2691	Page 798	
✓ 10. AMC 339088	Fayro #17A	Book 2700	Page 885	
✓ 11. AMC 357119	Bluebird	Book 4338	Page 285	← owner Elizabeth Roberts

mining claim s, situate in LOST BASIN Mining District, County of Mohave, State of Arizona; that between the 1st day of SEPT A. D. 2007 and the 1st day of SEPT A. D. 2008, at least 3000.00 Three thousand dollars worth of work and improvements were done and performed upon said claim, not including the location work of said claim.

Such work and improvements were made by and at the expense of FAYE M. Roberts DAVID G. Roberts, PAUL L. Roberts, BARRY W. Roberts owner of said claim for the purpose of complying with the laws of the United States pertaining to assessment of annual work and PAUL L. Roberts, DAVID G. Roberts FAYE M. Roberts, BARRY W. Roberts

were the men employed by said owner s, BARRY ROBERTS & H. ELIZABETH ROBERTS and who labored upon said claim, did said work and improvements, the same being as follows, to-wit:
SUPPLIES, TRENCHING, EXPLORATION, ROAD WORK,
EQUIPMENT REPAIR, MEALS FOR MINERS, WATCHMAN
TO PREVENT THEFT OF MATERIALS, RECLAMATION



Joyce M. Gahls

Subscribed and sworn to before me this 3rd day of January, A. D. 2008

(My commission expires 7.27.09) Jo Ann Latour Notary Public

1 0 1 0 1 +

Affidavit of Labor Performed and Improvements Made

STATE OF ARIZONA, }
 County of Mohave } ss.


PAUL L. Roberts, FAYE M. Roberts being duly sworn, deposes and says that he is a citizen of the United States and more than twenty-one years of age, and resides at 700 AMARILLO AVE in NYE PAHRUMP NV 89048 County, State of Arizona and is personally acquainted with the mining claim 2 known as

✓ 1. AMC 338324	Fayro #97	Book 2891	Page 798
✓ 2. AMC 2154	Fayro #1	Book 337	Page 423,424
✓ 3. AMC 2156	Yellow Nugget	Book 380	Page 200
✓ 4. AMC 8580	Golden Miss-fit	Book 6-1	Page 34
✓ 5. AMC 92863	Fayro #2	Book 591	Page 792
✓ 6. AMC 92865	Fayro #4	Book 591	Page 794
✓ 7. AMC 92866	Fayro #5	Book 591	Page 795
✓ 8. AMC 97287	Golden Fink	Book 601	Page 405
✓ 9. AMC 349366	Fayro #6	Book 3014	Page 83
✓ 10. AMC 344066	Fayro #3	Book 2839	Page 680

mining claim 5, situate in Lost Basin Mining District, County of Mohave, State of Arizona; that between the 1st day of SEPT A. D. 2007 and the 1st day of SEPT. A. D. 2008 at least 15,000.00 Fifteen thousand dollars worth of work and improvements were done and performed upon said claim, not including the location work of said claim. Such work and improvements were made by and at the expense of PAUL L. Roberts FAYE M. Roberts owner 5 of said claim for the purpose of complying with the laws of the United States pertaining to assessment of annual work and FAYE M. Roberts PAUL L. Roberts

were the men employed by said owner and who labored upon said claim, did said work and improvements, the same being as follows, to-wit:

TOOLS, TOOL REPAIR, TRENCHING, SUPPLIES
ROAD WORK, EXPLORATION, RECLAMATION, REMOVAL
TO DEFINE ORE BODY, MEALS FOR MINERS,
WATCHMAN TO PREVENT THEFT, POSTINGS



Faye M. Roberts

Subscribed and sworn to before me this 3rd day of January, A. D. 2008

(My commission expires 7-27-09) Jo Ann Latour Notary Public

Claims held by Paul and Faye Roberts (JTWRS)

AMC 338324 Fayro #97

AMC 2154 Fayro #1

AMC 2156 Yellow Nugget

AMC 8580 Golden Miss-Fit

AMC 92863 Fayro #2

AMC 92865 Fayro #4

AMC 92866 Fayro #5

AMC 97287 Golden Fink

AMC 344095 Fayro #3

PHOENIX, ARIZONA

2008 JAN 31 A 8:06

RECEIVED
B.L.M. AZ STATE OFFICE

Larry W. Roberts
Claims held by ~~David G. Roberts~~

AMC 185940 Fayro #14
AMC 185941 Fayro #15
AMC 185942 Fayro #16
AMC 185943 Fayro #17
AMC 185944 Fayro #18
AMC 185945 Fayro #19
AMC 185946 Fayro #20
AMC 185947 Fayro #21
AMC 338325 Fayro #98
AMC 339088 Fayro #17A

RECEIVED
B.L.M. AZ STATE OFFICE
2008 JAN 31 A 8:06
PHOENIX, ARIZONA

Elizabeth

Claims held by ~~Larry W.~~ Roberts


Fayro #6 AMC 349366

Bluebird AMC 357119


RECEIVED
D.L.M. AZ STATE OFFICE
2000 JAN 31 A 8 06
PHOENIX, ARIZONA

R
Mr. Faye Roberts
100 Amador Ave.
Pawling, NY 12564

OF THE RETURN ADDRESS FOLLOWS A DOTTED LINE
CERTIFIED MAIL



7007 1490 0002 9661 3319


U.S. POSTAGE
PAID
PAWLING, NY
12564
JAN 28, 88
AMOUNT
\$5.38
0000 8804 00052613-12

*BLM Arizona State Office
222nd Central Ave.
Phoenix AZ*

**RETURN RECEIPT
REQUESTED**

85008+2203 C041

85009-2203

United States Department of the Interior

Bureau of Land Management
 BUSINESS & SUPPORT SVCS DIV
 ONE N CENTRAL AVE SUITE 800
 PHOENIX, AZ 85004 -4427
 Phone: (602) 417-9200

Receipt

No:

1648974

Transaction #: 1703055	
Date of Transaction: 02/06/2008	
CUSTOMER:	FAYE ROBERTS 700 W AMARILLO AVE PAHRUMP, NV 89048

LINE #	QTY	DESCRIPTION	REMARKS	UNIT PRICE	TOTAL
1	1.00	LOCATABLE MINERALS / MINING CLAIMS-NOT NEW-UNADJUD, ONE AUTH NO. ONLY / MINING CLAIM MONEY RECEIVED (455) CASES: AMC185940/\$110.00	POL 2008 ?/11	- n/a -	110.00
2	1.00	OVERPAYMENT / OVERPAYMENT OF FEES / OVERPAYMENT OF \$1.00 OR MORE (455)		100.00	100.00
TOTAL:					\$210.00

PAYMENT INFORMATION			
1	AMOUNT:	\$210.00	POSTMARKED: 1/28/08 0:00
	TYPE:	CHECK	RECEIVED: 01/31/2008
	CHECK NO:	6442	
	NAME:	ROBERTS, PAUL 700 W AMARILLO AVE PAHRUMP NV 89048	

REMARKS

This receipt was generated by the automated BLM Collections and Billing System and is a paper representation of a portion of the official electronic record contained therein.

UNITED STATES
DEPARTMENT OF THE INTERIOR
BUREAU OF LAND MANAGEMENT

MAINTENANCE FEE WAIVER CERTIFICATION

FORM APPROVED
OMB NO. 1004-0114
Expires: February 28, 2010
AMC 339088
AMC 185940

SEE INSTRUCTIONS ON PAGE 2

1. This small miner waiver is filed for the assessment year beginning at noon on September 1, 2007 and ending at noon on September 1, 2008.
2. The undersigned and all related parties owned ten or fewer mining claims, mill, or tunnel sites located and maintained on Federal lands in the United States of America on September 1, 2007.
3. The undersigned have performed the assessment work required by law for each mining claim listed prior to filing this waiver and understand that by filing this form; an affidavit of assessment work must be recorded by the December 30th following the filing of this waiver.
4. The undersigned understand that if the assessment work obligation has not yet come due under 30 U.S.C. 28 (for those claims in their first assessment year only); a notice of intent to hold reciting this condition must be recorded by the December 30th following the filing of this waiver.
5. The undersigned understand that mill and tunnel sites may also be listed upon this waiver and be waived from payment of the maintenance fee; and that a notice of intent to hold for these sites is required to be recorded by the December 30th immediately following the filing of this waiver.
6. The undersigned understand and acknowledge that pursuant to 43 U.S.C. 1212 and 18 U.S.C. 1001; the filing or recording of a false, fictitious, or fraudulent document with the Bureau of Land Management may result in a fine of up to \$250,000, a prison term not to exceed five years, or both.
7. The mining claims, mill or tunnel sites for which this waiver from payment of the maintenance fees is requested are:

CLAIM OR SITE NAME	BLM RECORDATION SERIAL NUMBER
1. Fayro #14	AMC 185940
2. Fayro #15	AMC 185941
3. Fayro #16	AMC 185942
4. Fayro #17	AMC 185943
5. Fayro #18	AMC 185944
6. Fayro #19	AMC 185945
7. Fayro #20	AMC 185946
8. Fayro #21	AMC 185947
9. Fayro #98	AMC 338325
10. Fayro #17A	AMC 339088

The owner(s) (claimants) of the above mining claims and sites are:

Larry W. Roberts

(Owner's Name - Please Print)

Larry W. Roberts
(Owner's Signature)

700 Amarillo Ave

(Street or P.O. Box)

Pahrump

(City)

Nv

(State)

89048

(Zip Code)

(Owner's Name - Please Print)

(Owner's Signature)

(Street or P.O. Box)

(City)

(State)

(Zip Code)

(Owner's Name - Please Print)

(Owner's Signature)

(Street or P.O. Box)

(City)

(State)

(Zip Code)

PHOENIX, ARIZONA

2007 NOV 15 4:31

B.L.M. AZ STATE OFFICE

RECEIVED
ENTERED IN COMPUTER
RS 2/21/08

UNITED STATES
DEPARTMENT OF THE INTERIOR
BUREAU OF LAND MANAGEMENT

MAINTENANCE FEE WAIVER CERTIFICATION

SEE INSTRUCTIONS ON PAGE 2

3
AMC 338324
FORM APPROVED
OMB NO. 1004-0114
Expires: February 28, 2010
AMC 97284
AMC 92863

- This small miner waiver is filed for the assessment year beginning at noon on September 1, 2008 and ending at noon on September 1, 2009.
- The undersigned and all related parties owned ten or fewer mining claims, mill, or tunnel sites located and maintained on Federal lands in the United States of America on September 1, 2008.
- The undersigned have performed the assessment work required by law for each mining claim listed prior to filing this waiver and understand that by filing this form; an affidavit of assessment work must be recorded by the December 30th following the filing of this waiver. AMC 2154; AMC 8580
- The undersigned understand that if the assessment work obligation has not yet come due under 30 U.S.C. 28 (for those claims in their first assessment year only); a notice of intent to hold reciting this condition must be recorded by the December 30th following the filing of this waiver. AMC 344095
- The undersigned understand that mill and tunnel sites may also be listed upon this waiver and be waived from payment of the maintenance fee; and that a notice of intent to hold for these sites is required to be recorded by the December 30th immediately following the filing of this waiver.
- The undersigned understand and acknowledge that pursuant to 43 U.S.C. 1212 and 18 U.S.C. 1001; the filing or recording of a false, fictitious, or fraudulent document with the Bureau of Land Management may result in a fine of up to \$250,000, a prison term not to exceed five years, or both.
- The mining claims, mill or tunnel sites for which this waiver from payment of the maintenance fees is requested are:

CLAIM OR SITE NAME	BLM RECORDATION SERIAL NUMBER
1. Yellow Nugget	AMC 2156
2. Fayro #1	AMC 2154
3. Golden Miss Fit	AMC 8580
4. Fayro #2	AMC 92863
5. Fayro #4	AMC 92865
6. Fayro #5	AMC 92866
7. Golden Fink	AMC 97287
8. Fayro #97	AMC 338324
9. Fayro #3	AMC 344095
10.	

The owner(s) (claimants) of the above mining claims and sites are:

Faye M. Roberts
 (Owner's Name - Please Print)
 700 Amarillo Ave
 (Street or P.O. Box)
 Pahump Nv 89048
 (City) (State) (Zip Code)

Faye M. Roberts
 (Owner's Signature)

Paul L. Roberts
 (Owner's Name - Please Print)
 700 Amarillo Ave
 (Street or P.O. Box)
 Pahump Nv 89048
 (City) (State) (Zip Code)

Paul L. Roberts
 (Owner's Signature)

 (Owner's Name - Please Print)

 (Street or P.O. Box)

 (City) (State) (Zip Code)

 (Owner's Signature)

RECEIVED
 BUREAU OF LAND MANAGEMENT
 2008 JAN 7 - NV 89048

RE 2/8/07

UNITED STATES
DEPARTMENT OF THE INTERIOR
BUREAU OF LAND MANAGEMENT

MAINTENANCE FEE WAIVER CERTIFICATION

SEE INSTRUCTIONS ON REVERSE

AMC 215
AMC 8580
AMC 92863
AMC 97284

AMC 338324
AMC 344095

5

FORM APPROVED
OMB NO. 1004-0114
Expires: December 31, 2002

- This small miner waiver is filed for the assessment year beginning at noon on September 1, 2007 and ending at noon on September 1, 2008
- The undersigned and all related parties owned ten or fewer mining claims, mill, or tunnel sites located and maintained on Federal lands in the United States of America on September 1, 2007.
- The undersigned have performed the assessment work required by law for each mining claim listed prior to filing this waiver and understand that by filing this form; an affidavit of assessment work must be recorded by the December 30th following the filing of this waiver.
- The undersigned understand that if the assessment work obligation has not yet come due under 30 U.S.C. 28 (for those claims in their first assessment year only); a notice of intent to hold reciting this condition must be recorded by the December 30th following the filing of this waiver.
- The undersigned understand that mill and tunnel sites may also be listed upon this waiver and be waived from payment of the maintenance fee; and that a notice of intent to hold for these sites is required to be recorded by the December 30th immediately following the filing of this waiver.
- The undersigned understand and acknowledge that pursuant to 43 U.S.C. 1212 and 18 U.S.C. 1001; the filing or recording of a false, fictitious, or fraudulent document with the Bureau of Land Management may result in a fine of up to \$250,000, a prison term not to exceed five years, or both.
- The mining claims, mill or tunnel sites for which this waiver from payment of the maintenance fees is requested are:

CLAIM OR SITE NAME	BLM RECORDATION SERIAL NUMBER
1. Yellow Nugget	AMC 2156
2. FAYRO #1	AMC 2154
3. Golden Miss Fit	AMC 8580
4. FAYRO #2	AMC 92863
5. FAYRO #4	AMC 92865
6. FAYRO #5	AMC 92866
7. Golden Fink	AMC 97237
8. FAYRO #97	AMC 338324
9. FAYRO #3	AMC 344095
10.	

The owner(s) (claimants) of the above mining claims and sites are:

PAUL L. Roberts
(Owner's Name - Please Print)
700 W AMARILLO AVE
(Street or P.O. Box)
PAHRUMP NV 89048
(City) (State) (Zip Code)

Paul L. Roberts
(Owner's Signature)

FAYE M. Roberts
(Owner's Name - Please Print)
700 W AMARILLO AVE
(Street or P.O. Box)
PAHRUMP NV 89048
(City) (State) (Zip Code)

Faye M. Roberts
(Owner's Signature)

(Owner's Name - Please Print)

(Street or P.O. Box)

(City) (State) (Zip Code)

(Owner's Signature)

RE 3/26/07

(Owner's Name - Please Print)

(Owner's Signature)

(Street or P.O. Box)

(City)

(State)

(Zip Code)

(Owner's Name - Please Print)

(Owner's Signature)

(Street or P.O. Box)

(City)

(State)

(Zip Code)

(Owner's Name - Please Print)

(Owner's Signature)

(Street or P.O. Box)

(City)

(State)

(Zip Code)

(Owner's Name - Please Print)

(Owner's Signature)

(Street or P.O. Box)

(City)

(State)

(Zip Code)

INSTRUCTIONS

1. This certification is made under the provisions of § 1744 of Title 43 and § 28-28k of Title 30 of the United States Code; and the regulations thereunder (43 CFR Part 3830).
2. The claimant(s) must fill in the dates in paragraph 1 for the beginning and ending of the assessment year for which this waiver is sought.
3. The claimant(s) must fill in the date in paragraph 2 for the beginning of the assessment year for which this waiver is sought.
4. All claim and site names and Bureau of Land Management (BLM) serial numbers must be listed for the mining claims, mill sites, and tunnel sites for which the waiver is sought.
5. All owners of the mining claims, mill sites, and tunnel sites and their addresses must be given.
6. This waiver form must be signed by all the claimants or their designated agent, in original form. If an agent is designated, a notarized designation of agent, signed by all of the claimants with proper address given, must be submitted with this waiver.

7. This form must be filed no later than September 1st for the upcoming assessment year in the BLM State Office where the mining claims or sites are recorded, or the waiver cannot be granted by the BLM. (Example: to obtain a waiver for the assessment year 2000, which begins at noon on September 1, 1999, you must qualify for and file for a waiver no later than September 1, 1999 in the proper BLM State Office).
8. For all mining claims which require assessment work, you must record an affidavit of labor on or before the December 30th immediately following the filing of this waiver. For all other mining claims or sites waived, you must record a notice of intent to hold on or before the December 30th immediately following the filing of this waiver.
9. Mill and tunnel sites may also be listed upon this waiver and be waived from payment of the maintenance fee. A notice of intent to hold for these sites is required to be filed by the December 30th following the filing of this waiver.

NOTICE/BURDEN HOURS STATEMENT

The Privacy Act of 1974, as amended, and the regulation in 43 CFR 2.48(d) provide that you be furnished the following information in connection with the information required by this certification of waiver from rental fees.

AUTHORITY: 30 U.S.C. 28-28k; 43 U.S.C. 1201, 1457, 1740, and 1744; and 43 CFR 3830.

PRINCIPLE PURPOSE: This information is to be used to verify that the owner(s) (claimants) of a mining claim has complied with 30 U.S.C. 28f and is entitled to perform assessment work in lieu of paying the maintenance fee for the mining claims listed on this form.

ROUTINE USE: (1) Adjudication of the claimant(s) certification of waiver from paying the maintenance fee otherwise required by 30 U.S.C. 28f. (2) Disclosure may be made to appropriate Federal agencies when location is made within the agency's geographic area of responsibility. (3) Information from the record and/or the record will be transferred to the appropriate Federal, State, or local agency, or a member of the public in response to a specific request for pertinent information. (4) Information may also be provided to the Department of Justice or in a proceeding before a court or adjudicative body; or to Federal, State, local or foreign agencies when needed for enforcement of civil or criminal codes or applicable regulations concerning title rights upon the public land.

EFFECT OF NOT PROVIDING INFORMATION: Disclosure of this information is required by 30 U.S.C. 28f and 43 CFR Part 3830 for those qualified claimants wishing to take the small miner waiver allowed. Failure to supply the information required in this form to support the claimants certification of waiver from payment of the otherwise required maintenance fees will result in the waiver being disallowed and the mining claims subject to forfeiture by BLM under 30 U.S.C. 28i.

The Paperwork Reduction Act of 1995 requires us to inform you that:

This information is being collected to allow the BLM to determine if you qualify for a waiver from the payment of \$100 per mining claim or site maintenance fee established in 30 U.S.C. 28f and the implementing regulations at 43 CFR 3830. A response to this request is required in accordance with the statute to obtain your benefit.

BLM would like you to know that you do not have to respond to this, or any other, Federal agency-sponsored information collection unless it displays a currently valid OMB control number.

Public reporting burden for this form is estimated to average 8 minutes (0.133 hours) per response, including time to review instructions, gathering and maintaining data, and completing and reviewing the form. Direct comments regarding this burden estimate, or any other aspect of this form, to the U.S. Department of the Interior, Bureau of Land Management, (1004-0114) Bureau Clearance Officer (WO-630), Mail Stop 401 LS, 1849 C St., N.W., Washington, D.C. 20240.

FOR OFFICIAL USE ONLY

Paul & Faye Roberts
700 Amarillo Ave
Pahrump, NV 89048-5511

LAS VEGAS NV 890

04 JAN 2007 PM 3 L



BLM

Arizona state office
222^{u+n} Central ave
Phoenix AZ.

85004-2203

85004-2203



UNITED STATES
DEPARTMENT OF THE INTERIOR
BUREAU OF LAND MANAGEMENT

MAINTENANCE FEE WAIVER CERTIFICATION

SEE INSTRUCTIONS ON REVERSE

AMC 185940

AMC 338324

AMC 339088

7
R

FORM APPROVED
OMB NO. 1004-0114
Expires: December 31, 2002

1. This small miner waiver is filed for the assessment year beginning at noon on September 1, 2007 and ending at noon on September 1, 2008 States of America on September 1, 2007
2. The undersigned and all related parties owned ten or fewer mining claims, mill, or tunnel sites located and maintained on Federal lands in the United States of America on September 1, 2007
3. The undersigned have performed the assessment work required by law for each mining claim listed prior to filing this waiver and understand that by filing this form; an affidavit of assessment work must be recorded by the December 30th following the filing of this waiver.
4. The undersigned understand that if the assessment work obligation has not yet come due under 30 U.S.C. 28 (for those claims in their first assessment year only); a notice of intent to hold reciting this condition must be recorded by the December 30th following the filing of this waiver.
5. The undersigned understand that mill and tunnel sites may also be listed upon this waiver and be waived from payment of the maintenance fee; and that a notice of intent to hold for these sites is required to be recorded by the December 30th immediately following the filing of this waiver.
6. The undersigned understand and acknowledge that pursuant to 43 U.S.C. 1212 and 18 U.S.C. 1001; the filing or recording of a false, fictitious or fraudulent document with the Bureau of Land Management may result in a fine of up to \$250,000, a prison term not to exceed five years, or both.
7. The mining claims, mill or tunnel sites for which this waiver from payment of the maintenance fees is requested are:

CLAIM OR SITE NAME	BLM RECORDATION SERIAL NUMBER
1. <u>FAYRO # 14</u>	<u>AMC 185940</u>
2. <u>FAYRO # 15</u>	<u>AMC 185941</u>
3. <u>FAYRO # 16</u>	<u>AMC 185942</u>
4. <u>FAYRO # 17</u>	<u>AMC 185943</u>
5. <u>FAYRO # 18</u>	<u>AMC 185944</u>
6. <u>FAYRO # 19</u>	<u>AMC 185945</u>
7. <u>FAYRO # 20</u>	<u>AMC 185946</u>
8. <u>FAYRO # 21</u>	<u>AMC 185947</u>
9. <u>FAYRO # 98</u>	<u>AMC 338325</u>
10. <u>FAYRO # 17A</u>	<u>AMC 339088</u>

The owner(s) (claimants) of the above mining claims and sites are:

DAVID G. Roberts
(Owner's Name - Please Print)
700 W. AMABILLO AVE
(Street or P.O. Box)
PAH RUMP, NV 89048
(City) (State) (Zip Code)

[Signature]
(Owner's Signature)

(Owner's Name - Please Print)

(Street or P.O. Box)

(City) (State) (Zip Code)

(Owner's Signature)

(Owner's Name - Please Print)

(Street or P.O. Box)

(City) (State) (Zip Code)

(Owner's Signature)

(Owner's Name - Please Print)

(Owner's Signature)

(Street or P.O. Box)

(City)

(State)

(Zip Code)

(Owner's Name - Please Print)

(Owner's Signature)

(Street or P.O. Box)

(City)

(State)

(Zip Code)

(Owner's Name - Please Print)

(Owner's Signature)

(Street or P.O. Box)

(City)

(State)

(Zip Code)

(Owner's Name - Please Print)

(Owner's Signature)

(Street or P.O. Box)

(City)

(State)

(Zip Code)

INSTRUCTIONS

- 1. This certification is made under the provisions of § 1744 of Title 43 and § 28-28k of Title 30 of the United States Code; and the regulations thereunder (43 CFR Part 3830).
- 2. The claimant(s) must fill in the dates in paragraph 1 for the beginning and ending of the assessment year for which this waiver is sought.
- 3. The claimant(s) must fill in the date in paragraph 2 for the beginning of the assessment year for which this waiver is sought.
- 4. All claim and site names and Bureau of Land Management (BLM) serial numbers must be listed for the mining claims, mill sites, and tunnel sites for which the waiver is sought.
- 5. All owners of the mining claims, mill sites, and tunnel sites and their addresses must be given.
- 6. This waiver form must be signed by all the claimants or their designated agent, in original form. If an agent is designated, a notarized designation of agent, signed by all of the claimants with proper address given, must be submitted with this waiver.

- 7. This form must be filed no later than September 1st for the upcoming assessment year in the BLM State Office where the mining claims or sites are recorded, or the waiver cannot be granted by the BLM. (Example: to obtain a waiver for the assessment year 2000, which begins at noon on September 1, 1999, you must qualify for and file for a waiver no later than September 1, 1999 in the proper BLM State Office).
- 8. For all mining claims which require assessment work, you must record an affidavit of labor on or before the December 30th immediately following the filing of this waiver. For all other mining claims or sites waived, you must record a notice of intent to hold on or before the December 30th immediately following the filing of this waiver.
- 9. Mill and tunnel sites may also be listed upon this waiver and be waived from payment of the maintenance fee. A notice of intent to hold for these sites is required to be filed by the December 30th following the filing of this waiver.

NOTICE/BURDEN HOURS STATEMENT

The Privacy Act of 1974, as amended, and the regulation in 43 CFR 2.48(d) provide that you be furnished the following information in connection with the information required by this certification of waiver from rental fees.

AUTHORITY: 30 U.S.C. 28-28k; 43 U.S.C. 1201, 1457, 1740, and 1744; and 43 CFR 3830.

PRINCIPLE PURPOSE: This information is to be used to verify that the owner(s) (claimants) of a mining claim has complied with 30 U.S.C. 28f and is entitled to perform assessment work in lieu of paying the maintenance fee for the mining claims listed on this form.

ROUTINE USE: (1) Adjudication of the claimant(s) certification of waiver from paying the maintenance fee otherwise required by 30 U.S.C. 28f. (2) Disclosure may be made to appropriate Federal agencies when location is made within the agency's geographic area of responsibility. (3) Information from the record and/or the record will be transferred to the appropriate Federal, State, or local agency, or a member of the public in response to a specific request for pertinent information. (4) Information may also be provided to the Department of Justice or in a proceeding before a court or adjudicative body; or to Federal, State, local or foreign agencies when needed for enforcement of civil or criminal codes or applicable regulations concerning title rights upon the public land.

EFFECT OF NOT PROVIDING INFORMATION: Disclosure of this information is required by 30 U.S.C. 28f and 43 CFR Part 3830 for those qualified claimants wishing to take the small miner waiver allowed. Failure to supply the information required in this form to support the claimants certification of waiver from payment of the otherwise required maintenance fees will result in the waiver being disallowed and the mining claims subject to forfeiture by BLM under 30 U.S.C. 28i.

The Paperwork Reduction Act of 1995 requires us to inform you that:

This information is being collected to allow the BLM to determine if you qualify for a waiver from the payment of \$100 per mining claim or site maintenance fee established in 30 U.S.C. 28f and the implementing regulations at 43 CFR 3830. A response to this request is required in accordance with the statute to obtain your benefit.

BLM would like you to know that you do not have to respond to this, or any other Federal agency-sponsored information collection unless it displays a currently valid OMB control number.

Public reporting burden for this form is estimated to average 8 minutes (0.133 hours) per response, including time to review instructions, gathering and maintaining data, and completing and reviewing the form. Direct comments regarding this burden estimate, or any other aspect of this form, to the U.S. Department of the Interior, Bureau of Land Management, (1004-0114) Bureau Clearance Officer (WO-630), Mail Stop 401 LS, 1849 C St., N.W., Washington, D.C. 20240.

FOR OFFICIAL USE ONLY



PAGE: 1 of 2 FEE # 2007006554

B: 6636 P: 965

OFFICIAL RECORDS
OF MOHAVE COUNTY
JOAN MCCALL,
COUNTY RECORDER



01/24/2007 12:36 PM Fee: \$19.00
DOC TYPE: PL
PAID BY: PAUL ROBERTS

WHEN RECORDED RETURN TO:

PAUL ROBERTS
700 W AMARILLO AVE
PAHRUMP, NV 89048

Amc 339088

Amc 338324

Amc 185940

Amc 357119

Amc 349366

Amc 344095

Amc 97284

Amc 92863

Amc 8580

Amc 2154

AFFIDAVIT OF LABOR PERFORMED AND IMPROVEMENTS MADE

RECEIVED
B.L.M. STATE OFFICE
2007 FEB - 8 P 2:45
PHOENIX, ARIZONA

ENTERED

RE 3/26/07

Affidavit of Labor Performed and Improvements Made

STATE OF ARIZONA, }
 County of Mohave } ss.

PAUL L. Roberts, Faye M. Roberts being duly sworn, deposes and says that he is a citizen of the United States and more than twenty-one years of age, and resides at 700 W. AMARILLO AVE in NYE, PAHRUMP MOUNTAIN County, State of ARIZONA and is personally acquainted with the mining claim known as 39048

1. AMC 338324	Fayro #97	Book 2691	Page 796
2. AMC 2154	Fayro #1	Book 337	Page 423,424
3. AMC 2156	Yellow Nugget	Book 380	Page 200
4. AMC 8580	Golden Miss-fit	Book 6-1	Page 34
5. AMC 92863	Fayro #2	Book 591	Page 792
6. AMC 92865	Fayro #4	Book 591	Page 794
7. AMC 92866	Fayro #5	Book 591	Page 795
8. AMC 97287	Golden Fink	Book 601	Page 405
9. AMC 349366	Fayro #6	Book 3014	Page 83
10. AMC 344095	Fayro #3	Book 2839	Page 690

P. DEER, ARIZONA
 2001 FEB - 8 P 2:45
 BLM...
 OFFICE

mining claim S, situate in Lost Basin Mining District, County of Mohave, State of Arizona; that between the 1st day of SEPT A. D. 2006 and the 1st day of SEPT A. D. 2007, at least 15,000.00 Fifteen thousand dollars worth of work and improvements were done and performed upon said claim, not including the location work of said claim.

Such work and improvements were made by and at the expense of PAUL L. Roberts FAYE M. Roberts owner S of said claim for the purpose of complying with the laws of the United States pertaining to assessment of annual work and FAYE M. Roberts PAUL L. Roberts

were the men employed by said owner and who labored upon said claim, did said work and improvements, the same being as follows, to-wit:
TOOLS, TOOL REPAIR, TRENCHING, SUPPLIES
ROAD WORK, EXPLORATION, RECLAMATION, REMOVAL
TO DEFINE ORE BODY, MEALS FOR MINERS,
WATCHMAN TO PREVENT THEFT, PASTINGS

STATE OF NEVADA
 COUNTY OF NYE
 Subscribed and sworn to before me this 7 day of February A. D. 2007
Faye Roberts
Shirley E. White Notary Public

(My commission expires 7/7/08)
 Filed and recorded at request of _____
 _____, A. D. 19____, at _____ o'clock _____ M., Book _____
 Proof of Labor pages _____, Records of Mohave County, Arizona.



PAGE: 1 of 2 FEE # 2007006555

B: 6636 P: 967

OFFICIAL RECORDS
OF MOHAVE COUNTY
JOAN MCCALL,
COUNTY RECORDER



01/24/2007 12:36 PM Fee: \$19.00
DOC TYPE: PL
PAID BY: PAUL ROBERTS

2E

WHEN RECORDED RETURN TO:

PAUL ROBERTS
700 W AMARILLO AVE
PAHRUMP, NV 89048

AFFIDAVIT OF LABOR PERFORMED AND IMPROVEMENTS MADE

BLANK COPY
2007 FEB - 8 P 2:45
PHOENIX, ARIZONA

Affidavit of Labor Performed and Improvements Made

STATE OF ARIZONA, }
 County of Mohave } ss.

DAVID G. ROBERTS & LARRY W. ROBERTS being duly sworn, deposes and says that he is a citizen of the United States and more than twenty-one years of age, and resides at 700 W AMARILLO AVE in IVYE, PARAHUMP NV 89048 County, State of ARIZONA, and is personally acquainted with the mining claims known as

1. AMC 185940	Fayro #14	Book 008	Page 23,24
2. AMC 185941	Fayro #15	Book 868	Page 25,26
3. AMC 185942	Fayro #16	Book 868	Page 27,28
4. AMC 185943	Fayro #17	Book 868	Page 29,30
5. AMC 185944	Fayro #18	Book 872	Page 252,253
6. AMC 185945	Fayro #19	Book 872	Page 254,255
7. AMC 185946	Fayro #20	Book 872	Page 256,257
8. AMC 185947	Fayro #21	Book 872	Page 258,259
9. AMC 338325	Fayro #98	Book 2691	Page 798
10. AMC 339088	Fayro #17A	Book 2700	Page 885
11. AMC 357119	Bluebird	Book 4338	Page 285

owner
 Larry W. Roberts

mining claim S, situate in LOST BASIN Mining District, County of Mohave, State of Arizona; that between the 1st day of SEPT A. D. 2006 and the 1st day of SEPT A. D. 2007, at least 4000.00 four thousand dollars worth of work and improvements were done and performed upon said claim, not including the location work of said claim.

Such work and improvements were made by and at the expense of FAYE M. ROBERTS, DAVID G. ROBERTS, PAUL L. ROBERTS, LARRY W. ROBERTS owner S of said claim for the purpose of complying with the laws of the United States pertaining to assessment of annual work and PAUL L. ROBERTS, DAVID G. ROBERTS, FAYE M. ROBERTS, LARRY W. ROBERTS

were the men employed by said owner and who labored upon said claim, did said work and improvements, the same being as follows, to-wit:

supplies, trenching, EXPLORATION, ROAD WORK,
EQUIPMENT REPAIR, MEALS FOR MINERS, WATCHMAN
TO PREVENT THEFT OF MATERIALS

REC'D
 COUNTY OF MOHAVE
 ARIZONA
 SEP 8 2 45 PM '07
 COUNTY OFFICE

RECORDER MEMO: Legibility
 Questionable for Good Reproduction

STATE OF NEVADA
 COUNTY OF NYE

Subscribed and sworn to before me this 4 day of January, A. D. 2007

Faye Roberts
Paul L. Roberts
 Notary Public

(My commission expires 7/7/08)

Filed and recorded at request of _____
 A. D. 10 at _____ o'clock _____ M., Book _____

Claims held by Paul and Faye Roberts (JTWRS)

AMC 338324 Fayro #97

AMC 2154 Fayro #1

AMC 2156 Yellow Nugget

AMC 8580 Golden Miss-Fit

AMC 92863 Fayro #2

AMC 92865 Fayro #4

AMC 92866 Fayro #5

AMC 97287 Golden Fink

AMC 344095 Fayro #3

RECEIVED
BLM FIELD OFFICE
2007 FEB -8 P 2:44
PHOENIX, ARIZONA

Claims held by Larry W. Roberts

Fayro #6 AMC 349366

Bluebird AMC 357119

RECEIVED
BLM - STATE OFFICE
2001 FEB - 8 P 2:44
PHOENIX, ARIZONA

Claims held by David G. Roberts

AMC 185940	Fayro #14
AMC 185941	Fayro #15
AMC 185942	Fayro #16
AMC 185943	Fayro #17
AMC 185944	Fayro #18
AMC 185945	Fayro #19
AMC 185946	Fayro #20
AMC 185947	Fayro #21
AMC 338325	Fayro #98
AMC 339088	Fayro #17A

PHOENIX, ARIZONA


2001 FEB -8 P 2:44

RECEIVED
BLM PHOENIX OFFICE




Ms Faye Roberts
700 Amarillo Ave
Pahrump NV 89048-5511

PLACE STICKER AT TOP OF ENVELOPE TO THE RIGHT
OF THE RETURN ADDRESS, FOLD AT DOTTED LINE
CERTIFIED MAIL™



7005 1160 0001 7270 2483



0000

85004

U.S. POSTAGE
PAID
PAHRUMP, NV
89041
FEB 05, '07
AMOUNT

\$4.88

00051347-05

~~DL #~~
BLM Arizona state office
222ND Central ave
Phoenix AZ.

ARIZONA

FEB -8 P 2:44

B.L.M. AZ STATE OFFICE

RETURN RECEIPT
REQUESTED

8500432203 0041

85004-2203

United States Department of the Interior
Bureau of Land Management
 BUSINESS & SUPPORT SVCS DIV
 ONE N CENTRAL AVE SUITE 800
 PHOENIX, AZ 85004 -4427
 Phone: (602) 417-9200

Receipt

No: 1438460

Transaction #: 1486271	
Date of Transaction: 02/13/2007	
CUSTOMER:	PAUL ROBERTS 700 W AMARILLO AVE PAHRUMP, NV 89048

LINE #	QTY	DESCRIPTION	REMARKS	UNIT PRICE	TOTAL
1	1.00	LOCATABLE MINERALS / MINING CLAIMS-NOT NEW-UNADJUD, ONE AUTH NO. ONLY / MINING CLAIM MONEY RECEIVED (455) CASES: AMC338324/\$210.00	POL (21)	- n/a -	210.00
TOTAL:					\$210.00

PAYMENT INFORMATION					
1	AMOUNT:	\$210.00	POSTMARKED:	02/05/2007	
	TYPE:	CHECK	RECEIVED:	02/08/2007	
	CHECK NO:	6248			
	NAME:	ROBERTS, PAUL 700 W AMARILLO AVE PAHRUMP NV 89048			

REMARKS

This receipt was generated by the automated BLM Collections and Billing System and is a paper representation of a portion of the official electronic record contained therein.

Affidavit of Labor Performed and Improvements Made

STATE OF ARIZONA, }
County of Mohave } ss.

AMC 97284 AMC 185940 AMC 357119
349366 338324 2154
344095 339088 8580
92863

David G. Roberts & Barry W. Roberts being duly sworn, deposes and says that he is a citizen of the United States and more than twenty-one years of age, and resides at 2821 WYANDOTTE in CLARK GAS VEGAS NV-89102 County, State of NV and is personally acquainted with the mining claims known as

1. AMC 185940	Fayro #14	Book 868	Page 23,24
2. AMC 185941	Fayro #15	Book 868	Page 25,26
3. AMC 185942	Fayro #16	Book 868	Page 27,28
4. AMC 185943	Fayro #17	Book 868	Page 29,30
5. AMC 185944	Fayro #18	Book 872	Page 252,253
6. AMC 185945	Fayro #19	Book 872	Page 254,255
7. AMC 185946	Fayro #20	Book 872	Page 256,257
8. AMC 185947	Fayro #21	Book 872	Page 258,259
9. AMC 338325	Fayro #98	Book 2691	Page 798
10. AMC 339088	Fayro #17A	Book 2700	Page 885
11. AMC 357119	Bluebird	Book 4338	Page 285

← owner
Barry W. Roberts

mining claim S, situate in LOST BASIN Mining District, County of Mohave, State of Arizona; that between the 1st day of SEPT A. D. 2005 and the 1st day of SEPT A. D. 2006 at least 2500

Twenty five hundred dollars worth of work and improvements were done and performed upon said claim, not including the location work of said claim. Such work and improvements were made by and at the expense of FAYE M. Roberts David G. Roberts, PAUL L. Roberts, Barry W. Roberts owner S of said claim for the purpose of complying with the laws of the United States pertaining to assessment of annual work and PAUL L. Roberts, David G. Roberts FAYE M. Roberts, Barry W. Roberts

were the men employed by said owner and who labored upon said claim, did said work and improvements, the same being as follows, to-wit:

- Supplies, Trenching, Exploration Road work,
- Equipment repair, MEALS FOR MINERS, WATCHMAN
- to prevent theft of materials Postings.

Subscribed and sworn to before me this 5th day of January, A. D. 2005
Faye W. Roberts
Patrice Staiger Notary Public

(My commission expires 9-12-07)

Filed and recorded at request of _____, A. D. 19____, at _____ M., Book _____

Proof of Labor, pages _____ of Mohave County, Arizona.

By _____ Deputy Recorder
2006 FEB 23 P 2:27 9002
County Recorder

% PAUL L. Roberts
2821 WYANDOTTE ST.
CLARK GAS. NV

Page _____
LAND MANAGEMENT BUREAU OF RECEIVED
ENTERED IN CO. _____
5/10/06 MAM

PATRICE STAIGER
Notary Public State of Nevada
No. 03-84163-1
My appt. exp. Sept. 12, 2007

Affidavit of Labor Performed and Improvements Made

STATE OF ARIZONA, }
 County of Mohave } ss.

PAUL L. Roberts, Faye M. Roberts being duly sworn, deposes and says that he is a citizen of the United States and more than twenty-one years of age, and resides at 2821 WYANDOTTE in CLARK Las Vegas NV 89102 County, State of Arizona and is personally acquainted with the mining claim known as

1. AMC 338324	Fayro #97	Book 2691	Page 796
2. AMC 2154	Fayro #1	Book 337	Page 423,424
3. AMC 2156	Yellow Nugget	Book 380	Page 200
4. AMC 8580	Golden Miss-fit	Book 6-1	Page 34
5. AMC 92863	Fayro #2	Book 591	Page 792
6. AMC 92865	Fayro #4	Book 591	Page 794
7. AMC 92866	Fayro #5	Book 591	Page 795
8. AMC 97287	Golden Fink	Book 601	Page 405
9. AMC 349366	Fayro #6	Book 3014	Page 83
10. AMC 344095	Fayro #3	Book 2839	Page 690

mining claim 5, situate in Last Basin Mining District, County of Mohave, State of Arizona; that between the 1st day of SEPT A. D. 2005 and the 1st day of SEPT. A. D. 2006 at least 15000

fifteen thousand dollars worth of work and improvements were done and performed upon said claim, not including the location work of said claim.

Such work and improvements were made by and at the expense of PAUL L. Roberts FAYE M. Roberts owner 5 of said claim for the purpose of complying with the laws of the United States pertaining to assessment of annual work and FAYE M. Roberts PAUL L. Roberts

were the men employed by said owner and who labored upon said claim, did said work and improvements, the same being as follows, to-wit:

TOOLS, TOOL REPAIR, TRENCHING, SUPPLIES
ROAD WORK, EXPLORATION, RECLAMATION REMOVAL
TO DEFINE ORE BODY, MEALS FOR MINERS,
WATCHMAN TO PREVENT THEFT, PASTINGS

Subscribed and sworn to before me this 5th day of January, A. D. 2005
Faye M. Roberts

(My commission expires 9-12-07), Patrice Staiger Notary Public

Filed and recorded at request of _____

_____, A. D. 19____, at _____ o'clock _____ M., Book _____

Proof of Labor, pages _____, Records of Mohave County, Arizona.

By _____ Deputy Recorder
 COUNTY RECORDER

% PAUL L. Roberts
2821 WYANDOTTE ST.
LAS VEGAS, NV,
89102

ARIZONA STATE OFFICE PHOENIX, ARIZONA

11 FEB 23 2005

RECEIVED BUREAU OF LAND MANAGEMENT

ENTERED IN COMPUTER
 5/9/06 Mkhude



PATRICE STAIGER
 Notary Public State of Nevada
 No. 03-84163-1
 My appt. exp. Sept. 12, 2007

Claims held by David G. Roberts

AMC 185940 Fayro #14
AMC 185941 Fayro #15
AMC 185942 Fayro #16
AMC 185943 Fayro #17
AMC 185944 Fayro #18
AMC 185945 Fayro #19
AMC 185946 Fayro #20
AMC 185947 Fayro #21
AMC 338325 Fayro #98
AMC 339088 Fayro #17A

ARIZONA
STATE OFFICE
PHOENIX, ARIZONA

2006 FEB 23 P 2:12

RECEIVED
BUREAU OF
LAND MANAGEMENT

Claims held by Paul and Faye Roberts (JTWRS)

AMC 338324 Fayro #97
AMC 2154 Fayro #1
AMC 2156 Yellow Nugget
AMC 8580 Golden Miss-Fit
AMC 92863 Fayro #2
AMC 92865 Fayro #4
AMC 92866 Fayro #5
AMC 97287 Golden Fink
AMC 344095 Fayro #3

ARIZONA
STATE OFFICE
PHOENIX, ARIZONA

2006 FEB 23 P 2:12

RECEIVED
BUREAU OF
LAND MANAGEMENT

Claims held by Larry W. Roberts

Fayro #6 AMC 349366

Bluebird AMC 357119

ARIZONA
STATE OFFICE
PHOENIX, ARIZONA

2006 FEB 23 P 2:12

INTEGRATED
BUREAU OF
LAND MANAGEMENT

United States Department of the Interior
Bureau of Land Management
 BUSINESS & SUPPORT SVCS DIV
 ONE N CENTRAL AVE
 PHOENIX, AZ 85004 -2203
 Phone: (602) 417-9200

Receipt

No: 1238030

Transaction #: 1279935	
Date of Transaction: 02/24/2006	
CUSTOMER:	ROBERT ROBERTS 2821 WYANDOTTE LAS VEGAS,NV 89102

LINE #	QTY	DESCRIPTION	REMARKS	UNIT PRICE	TOTAL
1	1.00	LOCATABLE MINERALS / MINING CLAIMS- NOT NEW-UNADJUD,ONE AUTH NO. ONLY / MINING CLAIM MONEY RECEIVED (455) CASES: AMC185940/\$210.00	POL 2006 (21) 21	- n/a -	210.00
TOTAL:					\$210.00

PAYMENT INFORMATION					
1	AMOUNT:	\$210.00	POSTMARKED:	02/21/2006	
	TYPE:	CHECK	RECEIVED:	02/23/2006	
	CHECK NO:	5680			
	NAME:	ROBERTS, FAYE 2821 WYANDOTTE LAS VEGAS NV 89102			

REMARKS

This receipt was generated by the automated BLM Collections and Billing System and is a paper representation of a portion of the official electronic record contained therein.

UNITED STATES
DEPARTMENT OF THE INTERIOR
BUREAU OF LAND MANAGEMENT

MAINTENANCE FEE WAIVER CERTIFICATION

SEE INSTRUCTIONS ON REVERSE

AMC 2154
AMC 8580
AMC 92863
AMC 97284
AMC 338324

2

FORM APPROVED
OMB NO. 1004-0114
Expires: December 31, 2002
AMC 344095

- This small miner waiver is filed for the assessment year beginning at noon on September 1, 2006 and ending at noon on September 1, 2007.
- The undersigned and all related parties owned ten or fewer mining claims, mill, or tunnel sites located and maintained on Federal lands in the United States of America on September 1, 2006.
- The undersigned have performed the assessment work required by law for each mining claim listed prior to filing this waiver and understand that by filing this form; an affidavit of assessment work must be recorded by the December 30th following the filing of this waiver.
- The undersigned understand that if the assessment work obligation has not yet come due under 30 U.S.C. 28 (for those claims in their first assessment year only); a notice of intent to hold reciting this condition must be recorded by the December 30th following the filing of this waiver.
- The undersigned understand that mill and tunnel sites may also be listed upon this waiver and be waived from payment of the maintenance fee; and that a notice of intent to hold for these sites is required to be recorded by the December 30th immediately following the filing of this waiver.
- The undersigned understand and acknowledge that pursuant to 43 U.S.C. 1212 and 18 U.S.C. 1001; the filing or recording of a false, fictitious, or fraudulent document with the Bureau of Land Management may result in a fine of up to \$250,000, a prison term not to exceed five years, or both.
- The mining claims, mill or tunnel sites for which this waiver from payment of the maintenance fees is requested are:

CLAIM OR SITE NAME	BLM RECORDATION SERIAL NUMBER
1. Yellow Nugget	AMC 2156
2. FAYRO #1	AMC 2154
3. Golden Miss Fit	AMC 8580
4. FAYRO #2	AMC 92863
5. FAYRO #4	AMC 92865
6. FAYRO #5	AMC 92866
7. Golden Fink	AMC 97287
8. FAYRO #97	AMC 338324
9. FAYRO #3	AMC 344095
10.	

The owner(s) (claimants) of the above mining claims and sites are:

PAUL L. Roberts
(Owner's Name - Please Print)
2871 WYANDOTTE
(Street or P.O. Box)
LAS VEGAS NV 89102
(City) (State) (Zip Code)

Paul L. Robert
(Owner's Signature)

FAYE M. Roberts
(Owner's Name - Please Print)
2871 WYANDOTTE
(Street or P.O. Box)
LAS VEGAS NV 89102
(City) (State) (Zip Code)

Faye M. Roberts
(Owner's Signature)

(Owner's Name - Please Print)

(Street or P.O. Box)

(City)

(State)

(Zip Code)

(Owner's Signature)

(Owner's Name - Please Print)

(Street or P.O. Box)

(Owner's Name - Please Print)

(Street or P.O. Box)

(Owner's Name - Please Print)

(Street or P.O. Box)

(Owner's Name - Please Print)

(Street or P.O. Box)

Owner's Signature

(City)

(State)

(Zip Code)

Owner's Signature

(City)

(State)

(Zip Code)

Owner's Signature

(City)

(State)

(Zip Code)

Owner's Signature

(City)

(State)

(Zip Code)

INSTRUCTIONS

- 1. This certification is made under the provisions of § 1744 of Title 43 and § 28-28k of Title 30 of the United States Code; and the regulations thereunder (43 CFR Part 3830).
2. The claimant(s) must fill in the dates in paragraph 1 for the beginning and ending of the assessment year for which this waiver is sought.
3. The claimant(s) must fill in the date in paragraph 2 for the beginning of the assessment year for which this waiver is sought.
4. All claim and site names and Bureau of Land Management (BLM) serial numbers must be listed for the mining claims, mill sites, and tunnel sites for which the waiver is sought.
5. All owners of the mining claims, mill sites, and tunnel sites and their addresses must be given.
6. This waiver form must be signed by all the claimants or their designated agent, in original form. If an agent is designated, a notarized designation of agent, signed by all of the claimants with proper address given, must be submitted with this waiver.

- 7. This form must be filed no later than September 1st for the upcoming assessment year in the BLM State Office where the mining claims or sites are recorded, or the waiver cannot be granted by the BLM. (Example: to obtain a waiver for the assessment year 2000, which begins at noon on September 1, 1999, you must qualify for and file for a waiver no later than September 1, 1999 in the proper BLM State Office).
8. For all mining claims which require assessment work, you must record an affidavit of labor on or before the December 30th immediately following the filing of this waiver. For all other mining claims or sites waived, you must record a notice of intent to hold on or before the December 30th immediately following the filing of this waiver.
9. Mill and tunnel sites may also be listed upon this waiver and be waived from payment of the maintenance fee. A notice of intent to hold for these sites is required to be filed by the December 30th following the filing of this waiver.

NOTICE/BURDEN HOURS STATEMENT

The Privacy Act of 1974, as amended, and the regulation in 43 CFR 2.48(d) provide that you be furnished the following information in connection with the information required by this certification of waiver from rental fees.

AUTHORITY: 30 U.S.C. 28-28k; 43 U.S.C. 1201, 1457, 1740, and 1744; and 43 CFR 3830.

PRINCIPLE PURPOSE: This information is to be used to verify that the owner(s) (claimants) of a mining claim has complied with 30 U.S.C. 28f and is entitled to perform assessment work in lieu of paying the maintenance fee for the mining claims listed on this form.

ROUTINE USE: (1) Adjudication of the claimant(s) certification of waiver from paying the maintenance fee otherwise required by 30 U.S.C. 28f. (2) Disclosure may be made to appropriate Federal agencies when location is made within the agency's geographic area of responsibility. (3) Information from the record and/or the record will be transferred to the appropriate Federal, State, or local agency, or a member of the public in response to a specific request for pertinent information. (4) Information may also be provided to the Department of Justice or in a proceeding before a court or adjudicative body; or to Federal, State, local or foreign agencies when needed for enforcement of civil or criminal codes or applicable regulations concerning title rights upon the public land.

EFFECT OF NOT PROVIDING INFORMATION: Disclosure of this information is required by 30 U.S.C. 28f and 43 CFR Part 3830 for those qualified claimants wishing to take the small miner waiver allowed. Failure to supply the information required in this form to support the claimants certification of waiver from payment of the otherwise required maintenance fees will result in the waiver being disallowed and the mining claims subject to forfeiture by BLM under 30 U.S.C. 28i.

The Paperwork Reduction Act of 1995 requires us to inform you that:

This information is being collected to allow the BLM to determine if you qualify for a waiver from the payment of \$100 per mining claim or site maintenance fee established in 30 U.S.C. 28f and the implementing regulations at 43 CFR 3830. A response to this request is required in accordance with the statute to obtain your benefit.

BLM would like you to know that you do not have to respond to this, or any other, Federal agency-sponsored information collection unless it displays a currently valid OMB control number.

Public reporting burden for this form is estimated to average 8 minutes (0.133 hours) per response, including time to review instructions, gathering and maintaining data, and completing and reviewing the form. Direct comments regarding this burden estimate, or any other aspect of this form, to the U.S. Department of the Interior, Bureau of Land Management, (1004-0114) Bureau Clearance Officer (WO-630), Mail Stop 401 LS, 1849 C St., N.W., Washington, D.C. 20240.

PHOENIX, ARIZONA

FOR OFFICIAL USE ONLY
2006 JAN 17 10:05

B.L.M. AZ STATE OFFICE
RECEIVED

UNITED STATES
DEPARTMENT OF THE INTERIOR
BUREAU OF LAND MANAGEMENT

MAINTENANCE FEE WAIVER CERTIFICATION

SEE INSTRUCTIONS ON REVERSE

AMC 185940

AMC 338324

3
FORM APPROVED
OMB NO. 1004-0114
Expires: December 31, 2002
AMC 339088

1. This small miner waiver is filed for the assessment year beginning at noon on September 1, 2006 and ending at noon on September 1, 2007.
2. The undersigned and all related parties owned ten or fewer mining claims, mill, or tunnel sites located and maintained on Federal lands in the United States of America on September 1, 2006.
3. The undersigned have performed the assessment work required by law for each mining claim listed prior to filing this waiver and understand that filing this form; an affidavit of assessment work must be recorded by the December 30th following the filing of this waiver.
4. The undersigned understand that if the assessment work obligation has not yet come due under 30 U.S.C. 28 (for those claims in their first assessment year only); a notice of intent to hold reciting this condition must be recorded by the December 30th following the filing of this waiver.
5. The undersigned understand that mill and tunnel sites may also be listed upon this waiver and be waived from payment of the maintenance fee; and a notice of intent to hold for these sites is required to be recorded by the December 30th immediately following the filing of this waiver.
6. The undersigned understand and acknowledge that pursuant to 43 U.S.C. 1212 and 18 U.S.C. 1001; the filing or recording of a false, fictitious, or fraudulent document with the Bureau of Land Management may result in a fine of up to \$250,000, a prison term not to exceed five years, or both.
7. The mining claims, mill or tunnel sites for which this waiver from payment of the maintenance fees is requested are:

CLAIM OR SITE NAME	BLM RECORDATION SERIAL NUMBER
1. FAYRO # 14	AMC 185940
2. FAYRO # 15	AMC 185941
3. FAYRO # 16	AMC 185942
4. FAYRO # 17	AMC 185943
5. FAYRO # 18	AMC 185944
6. FAYRO # 19	AMC 185945
7. FAYRO # 20	AMC 185946
8. FAYRO # 21	AMC 185947
9. FAYRO # 98	AMC 338325
10. FAYRO # 17A	AMC 339088

The owner(s) (claimants) of the above mining claims and sites are:

DAVID G. ROBERTS
(Owner's Name - Please Print)
2821 WYANDOTTE
(Street or P.O. Box)
LAS VEGAS NV 89102
(City) (State) (Zip Code)

[Signature]
(Owner's Signature)

(Owner's Name - Please Print)

(Street or P.O. Box)

(City)

(State)

(Zip Code)

(Owner's Signature)

(Owner's Name - Please Print)

(Street or P.O. Box)

(City)

(State)

(Zip Code)

(Owner's Signature)

(Owner's Name - Please Print)

(Street or P.O. Box)

(Owner's Name - Please Print)

(Street or P.O. Box)

(Owner's Name - Please Print)

(Street or P.O. Box)

(Owner's Name - Please Print)

(Street or P.O. Box)

(Owner's Signature)

(City)

(State)

(Zip Code)

(Owner's Signature)

(City)

(State)

(Zip Code)

(Owner's Signature)

(City)

(State)

(Zip Code)

(Owner's Signature)

(City)

(State)

(Zip Code)

INSTRUCTIONS

1. This certification is made under the provisions of § 1744 of Title 43 and § 28-28k of Title 30 of the United States Code; and the regulations thereunder (43 CFR Part 3830).
2. The claimant(s) must fill in the dates in paragraph 1 for the beginning and ending of the assessment year for which this waiver is sought.
3. The claimant(s) must fill in the date in paragraph 2 for the beginning of the assessment year for which this waiver is sought.
4. All claim and site names and Bureau of Land Management (BLM) serial numbers must be listed for the mining claims, mill sites, and tunnel sites for which the waiver is sought.
5. All owners of the mining claims, mill sites, and tunnel sites and their addresses must be given.
6. This waiver form must be signed by all the claimants or their designated agent, in original form. If an agent is designated, a notarized designation of agent, signed by all of the claimants with proper address given, must be submitted with this waiver.

7. This form must be filed no later than September 1st for the upcoming assessment year in the BLM State Office where the mining claims or sites are recorded, or the waiver cannot be granted by the BLM. (Example: to obtain a waiver for the assessment year 2000, which begins at noon on September 1, 1999, you must qualify for and file for a waiver no later than September 1, 1999 in the proper BLM State Office).
8. For all mining claims which require assessment work, you must record an affidavit of labor on or before the December 30th immediately following the filing of this waiver. For all other mining claims or sites waived, you must record a notice of intent to hold on or before the December 30th immediately following the filing of this waiver.
9. Mill and tunnel sites may also be listed upon this waiver and be waived from payment of the maintenance fee. A notice of intent to hold for these sites is required to be filed by the December 30th following the filing of this waiver.

NOTICE/BURDEN HOURS STATEMENT

The Privacy Act of 1974, as amended, and the regulation in 43 CFR 2.48(d) provide that you be furnished the following information in connection with the information required by this certification of waiver from rental fees.

AUTHORITY: 30 U.S.C. 28-28k; 43 U.S.C. 1201, 1457, 1740, and 1744; and 43 CFR 3830.

PRINCIPLE PURPOSE: This information is to be used to verify that the owner(s) (claimants) of a mining claim has complied with 30 U.S.C. 28f and is entitled to perform assessment work in lieu of paying the maintenance fee for the mining claims listed on this form.

ROUTINE USE: (1) Adjudication of the claimant(s) certification of waiver from paying the maintenance fee otherwise required by 30 U.S.C. 28f. (2) Disclosure may be made to appropriate Federal agencies when location is made within the agency's geographic area of responsibility. (3) Information from the record and/or the record will be transferred to the appropriate Federal, State, or local agency, or a member of the public in response to a specific request for pertinent information. (4) Information may also be provided to the Department of Justice or in a proceeding before a court or adjudicative body; or to Federal, State, local or foreign agencies when needed for enforcement of civil or criminal codes or applicable regulations concerning title rights upon the public land.

EFFECT OF NOT PROVIDING INFORMATION: Disclosure of this information is required by 30 U.S.C. 28f and 43 CFR Part 3830 for those qualified claimants wishing to take the small miner waiver allowed. Failure to supply the information required in this form to support the claimants certification of waiver from payment of the otherwise required maintenance fees will result in the waiver being disallowed and the mining claims subject to forfeiture by BLM under 30 U.S.C. 28i.

The Paperwork Reduction Act of 1995 requires us to inform you that:

This information is being collected to allow the BLM to determine if you qualify for a waiver from the payment of \$100 per mining claim or site maintenance fee established in 30 U.S.C. 28f and the implementing regulations at 43 CFR 3830. A response to this request is required in accordance with the statute to obtain your benefit.

BLM would like you to know that you do not have to respond to this, or any other, Federal agency-sponsored information collection unless it displays a currently valid OMB control number.

Public reporting burden for this form is estimated to average 8 minutes (0.133 hours) per response, including time to review instructions, gathering and maintaining data, and completing and reviewing the form. Direct comments regarding this burden estimate, or any other aspect of this form, to the Chief, Department of the Interior, Bureau of Land Management, (1004-0114) Bureau Clearance Officer (WO-630), Mail Stop 401 LS, 1849 C St., N.W., Washington, D.C. 20240.

PHOENIX, ARIZONA

FOR OFFICIAL USE ONLY
SO 06 JAN 17 A 10 05

RECEIVED
B.L.M. AZ STATE OFFICE

Affidavit of Labor Performed and Improvements Made

STATE OF ARIZONA, }
 County of Mohave } ss.

PAUL L. Roberts, FAYE M. Roberts being duly sworn, deposes and says that he is a citizen of the United States and more than twenty-one years of age, and resides at 2821 WYANDOTTE in CLAYK LAS VEGAS NV 89102 County, State of Arizona and is personally acquainted with the mining claims known as

1. AMC 338324	Fayro #97	Book 2691	Page 796	AMC 338324
2. AMC 2154	Fayro #1	Book 337	Page 423,424	AMC 2154
3. AMC 2156	Yellow Nugget	Book 380	Page 200	AMC 8580
4. AMC 8580	Golden Miss-fit	Book 6-I	Page 34	AMC 92863
5. AMC 92863	Fayro #2	Book 591	Page 792	AMC 97284
6. AMC 92865	Fayro #4	Book 591	Page 794	AMC 349366
7. AMC 92866	Fayro #5	Book 591	Page 795	
8. AMC 97287	Golden Fink	Book 601	Page 405	
9. AMC 349366	Fayro #6	Book 3014	Page 83	— lode claim Faye M. Roberts
10. AMC 344095	Fayro #3	Book 2839	Page 690	

AMC 357119 AMC 339088 AMC 185940 AMC 344095

mining claims, situate in Lost Basin Mining District, County of Mohave, State of Arizona; that between the 1st day of sept A. D. 2004 and the 1st day of sept. A. D. 2005, at least \$11,000.00 Eleven thousand dollars worth of work and improvements were done and performed upon said claim, not including the location work of said claim.

Such work and improvements were made by and at the expense of PAUL L. Roberts FAYE M. Roberts owner S of said claim for the purpose of complying with the laws of the United States pertaining to assessment of annual work and FAYE M. Roberts PAUL L. Roberts

were the men employed by said owner and who labored upon said claim, did said work and improvements, the same being as follows, to-wit:
TOOLS, TOOL REPAIR, TRENCHING, SUPPLIES
ROAD WORK, EXPLORATION, RECLAMATION REMOVAL
TO DEFINE ORE BODY, MEALS FOR MINERS,
WATCHMAN TO PREVENT THEFT, POSTINGS

RECEIVED
 BUREAU OF
 LAND MANAGEMENT
 APR 11 P 2:30
 ARIZONA
 STATE OFFICE
 HOENIG, ARIZONA

Subscribed and sworn to before me this 23rd day of February, A. D. 2005
Faye M. Roberts

(My commission expires July 08) _____ Notary Public

Filed and recorded at request of _____
 _____, A. D. 19____, at _____ o'clock _____ M., Book _____
 Proof of Labor, pages _____, Records of Mohave County, Arizona.

DAVID G. ROBERTS & LARRY W. ROBERTS being duly sworn, deposes and

says that he is a citizen of the United States and more than twenty-one years of age, and resides at 2821 WYANDOTTE in CLARK LAS VEGAS NV 89102 County, State of ARIZONA, and is personally acquainted with the mining claims known as

1. AMC 185940	Fayro #14	Book 868	Page 23,24
2. AMC 185941	Fayro #15	Book 868	Page 25,26
3. AMC 185942	Fayro #16	Book 868	Page 27,28
4. AMC 185943	Fayro #17	Book 868	Page 29,30
5. AMC 185944	Fayro #18	Book 872	Page 252,253
6. AMC 185945	Fayro #19	Book 872	Page 254,255
7. AMC 185946	Fayro #20	Book 872	Page 256,257
8. AMC 185947	Fayro #21	Book 872	Page 258,259
9. AMC 338325	Fayro #98	Book 2691	Page 798
10. AMC 339088	Fayro #17A	Book 2700	Page 885
11. AMC 357119	Bluebird	Book 4338	Page 285

owner Larry W. Roberts made claim

mining claim, situate in LOST BASIN Mining District, County of Mohave, State of Arizona; that between the 1st day of SEPT A. D. 2004 and the 1st day of SEPT A. D. 2005, at least 3600.00

Thirty six hundred dollars worth of work and improvements were done and performed upon said claim, not including the location work of said claim. Such work and improvements were made by and at the expense of FAYE M. ROBERTS DAVID G. ROBERTS, PAUL L. ROBERTS, LARRY W. ROBERTS owner of said claim for the purpose of complying with the laws of the United States pertaining to assessment of annual work and PAUL L. ROBERTS, DAVID G. ROBERTS FAYE M. ROBERTS, LARRY W. ROBERTS

were the men employed by said owner and who labored upon said claim, did said work and improvements, the same being as follows, to-wit: SUPPLIES, TRENCHING, EXPLORATION, ROAD WORK, EQUIPMENT REPAIR, MEALS FOR MINERS, WATCHMAN TO PREVENT THEFT OF MATERIALS

Subscribed and sworn to before me this 23rd day of February, A. D. 2005

Faye M. Roberts

(My commission expires July 08)

Notary Public

Filed and recorded at request of

_____, A. D. 19____, at _____ o'clock _____ M., Book _____ Proof of Labor, pages _____, Records of Mohave County, Arizona.

By _____ Deputy Recorder County Recorder

RECEIVED BUREAU OF LAND MANAGEMENT 2005 APR 11 P 2:39 ARIZONA STATE OFFICE PHOENIX, ARIZONA



04-4-05

Note:

Please recheck the type of claims. My last internet check showed claim as "Lode". The claims are Placer.

AMC 349368 is "Lode"

AMC 357119 is "Lode"

all others are "Placer".

Thank you
B. J. Roberts

ARIZONA
STATE OFFICE
PHOENIX, ARIZONA

2005 APR 11 P 2:39

RECEIVED
BUREAU OF
LAND MANAGEMENT

Claims held by Larry W. Roberts

Fayro #6 AMC 349366

Bluebird AMC 357119

✓

ARIZONA
STATE OFFICE
PHOENIX, ARIZONA
2005 APR 11 P 2:39
BUREAU OF
LAND MANAGEMENT

Claims held by Paul and Faye Roberts (JTWRS)

AMC 338324 Fayro #97

AMC 2154 Fayro #1

AMC 2156 Yellow Nugget

AMC 8580 Golden Miss-Fit

AMC 92863 Fayro #2

AMC 92865 Fayro #4

AMC 92866 Fayro #5

AMC 97287 Golden Fink

AMC 344095 Fayro #3

9

ARIZONA
STATE OFFICE
PHOENIX, ARIZONA

2005 APR 11 P 2:39

RECEIVED
BUREAU OF
LAND MANAGEMENT

Claims held by David G. Roberts

- AMC 185940 Fayro #14
- AMC 185941 Fayro #15
- AMC 185942 Fayro #16
- AMC 185943 Fayro #17
- AMC 185944 Fayro #18
- AMC 185945 Fayro #19
- AMC 185946 Fayro #20
- AMC 185947 Fayro #21
- AMC 338325 Fayro #98
- AMC 339088 Fayro #17A

RD

RECEIVED
BUREAU OF
LAND MANAGEMENT
2005 APR 11 P 2:39
ARIZONA
STATE OFFICE
PHOENIX, ARIZONA

**United States Department of the Interior
Bureau of Land Management**

BUSINESS & SUPPORT SVCS DIV
222 N CENTRAL AVE
PHOENIX, AZ 85004 -2203
Phone: (602) 417-9200

Receipt	
No:	1059345

Transaction #: 1096698
Date of Transaction: 04/13/2005
CUSTOMER: PAUL L ROBERTS 2821 WYANDOTTE LAS VEGAS,NV 89102

LINE #	QTY	DESCRIPTION	REMARKS	UNIT PRICE	TOTAL
1	1.00	LOCATABLE MINERALS / MINING CLAIMS-NOT NEW-UNADJUD,ONE AUTH NO. ONLY / MINING CLAIM MONEY RECEIVED (455) CASES: AMC338324/\$105.00	POL 2005 - 21	- n/a -	105.00
TOTAL:					\$105.00

PAYMENT INFORMATION			
1	AMOUNT:	\$105.00	POSTMARKED: N/A
	TYPE:	CHECK	RECEIVED: 04/13/2005
	CHECK NO:	5526	
	NAME:	ROBERTS, PAUL L 2821 WYANDOTTE LAS VEGAS NV 89102	

REMARKS

This receipt was generated by the automated BLM Collections and Billing System and is a paper representation of a portion of the official electronic record contained therein.

UNITED STATES
DEPARTMENT OF THE INTERIOR
BUREAU OF LAND MANAGEMENT

AMC 2154
8580
92863
97284

①

FORM APPROVED
OMB NO. 1004-0114
Expires: December 31, 2002
AMC 338324, 344095

MAINTENANCE FEE WAIVER CERTIFICATION

SEE INSTRUCTIONS ON REVERSE

- This small miner waiver is filed for the assessment year beginning at noon on September 1, 2005 and ending at noon on September 1, 2006
- The undersigned and all related parties owned ten or fewer mining claims, mill, or tunnel sites located and maintained on Federal lands in the United States of America on September 1, 2005
- The undersigned have performed the assessment work required by law for each mining claim listed prior to filing this waiver and understand that by filing this form; an affidavit of assessment work must be recorded by the December 30th following the filing of this waiver.
- The undersigned understand that if the assessment work obligation has not yet come due under 30 U.S.C. 28 (for those claims in their first assessment year only); a notice of intent to hold reciting this condition must be recorded by the December 30th following the filing of this waiver.
- The undersigned understand that mill and tunnel sites may also be listed upon this waiver and be waived from payment of the maintenance fee; and that a notice of intent to hold for these sites is required to be recorded by the December 30th immediately following the filing of this waiver.
- The undersigned understand and acknowledge that pursuant to 43 U.S.C. 1212 and 18 U.S.C. 1001; the filing or recording of a false, fictitious, or fraudulent document with the Bureau of Land Management may result in a fine of up to \$250,000, a prison term not to exceed five years, or both.
- The mining claims, mill or tunnel sites for which this waiver from payment of the maintenance fees is requested are:

CLAIM OR SITE NAME	BLM RECORDATION SERIAL NUMBER
1. Yellow Nugget	AMC 2156
2. FAYRO #1	AMC 2154
3. Golden Miss Fit	AMC 8580
4. FAYRO #2	AMC 92863
5. FAYRO #4	AMC 92865
6. FAYRO #5	AMC 92866
7. Golden Fink	AMC 97287
8. FAYRO #97	AMC 338324
9. FAYRO #3	AMC 344095
10.	

The owner(s) (claimants) of the above mining claims and sites are:

PAUL L. Roberts
 (Owner's Name - Please Print)
 2871 WYANDOTTE
 (Street or P.O. Box)
 LAS VEGAS NV 89102
 (City) (State) (Zip Code)

Paul L. Roberts
 (Owner's Signature)

FAYE M. Roberts
 (Owner's Name - Please Print)
 2871 WYANDOTTE
 (Street or P.O. Box)
 LAS VEGAS NV 89102
 (City) (State) (Zip Code)

Faye M. Roberts
 (Owner's Signature)

 (Owner's Name - Please Print)

 (Street or P.O. Box)

 (City) (State) (Zip Code)

 (Owner's Signature)

ENTERED IN COMPUTER
 1/7/05 MHA

(Owner's Name - Please Print)

(Owner's Signature)

(Street or P.O. Box)

(City)

(State)

(Zip Code)

(Owner's Name - Please Print)

(Owner's Signature)

(Street or P.O. Box)

(City)

(State)

(Zip Code)

(Owner's Name - Please Print)

(Owner's Signature)

(Street or P.O. Box)

(City)

(State)

(Zip Code)

(Owner's Name - Please Print)

(Owner's Signature)

(Street or P.O. Box)

(City)

(State)

(Zip Code)

INSTRUCTIONS

1. This certification is made under the provisions of § 1744 of Title 43 and § 28-28k of Title 30 of the United States Code; and the regulations thereunder (43 CFR Part 3830).
2. The claimant(s) must fill in the dates in paragraph 1 for the beginning and ending of the assessment year for which this waiver is sought.
3. The claimant(s) must fill in the date in paragraph 2 for the beginning of the assessment year for which this waiver is sought.
4. All claim and site names and Bureau of Land Management (BLM) serial numbers must be listed for the mining claims, mill sites, and tunnel sites for which the waiver is sought.
5. All owners of the mining claims, mill sites, and tunnel sites and their addresses must be given.
6. This waiver form must be signed by all the claimants or their designated agent, in original form. If an agent is designated, a notarized designation of agent, signed by all of the claimants with proper address given, must be submitted with this waiver.

7. This form must be filed no later than September 1st for the upcoming assessment year in the BLM State Office where the mining claims or sites are recorded, or the waiver cannot be granted by the BLM. (Example: to obtain a waiver for the assessment year 2000, which begins at noon on September 1, 1999, you must qualify for and file for a waiver no later than September 1, 1999 in the proper BLM State Office).
8. For all mining claims which require assessment work, you must record an affidavit of labor on or before the December 30th immediately following the filing of this waiver. For all other mining claims or sites waived, you must record a notice of intent to hold on or before the December 30th immediately following the filing of this waiver.
9. Mill and tunnel sites may also be listed upon this waiver and be waived from payment of the maintenance fee. A notice of intent to hold for these sites is required to be filed by the December 30th following the filing of this waiver.

NOTICE/BURDEN HOURS STATEMENT

The Privacy Act of 1974, as amended, and the regulation in 43 CFR 2.48(d) provide that you be furnished the following information in connection with the information required by this certification of waiver from rental fees.

AUTHORITY: 30 U.S.C. 28-28k; 43 U.S.C. 1201, 1457, 1740, and 1744; and 43 CFR 3830.

PRINCIPLE PURPOSE: This information is to be used to verify that the owner(s) (claimants) of a mining claim has complied with 30 U.S.C. 28f and is entitled to perform assessment work in lieu of paying the maintenance fee for the mining claims listed on this form.

ROUTINE USE: (1) Adjudication of the claimant(s) certification of waiver from paying the maintenance fee otherwise required by 30 U.S.C. 28f. (2) Disclosure may be made to appropriate Federal agencies when location is made within the agency's geographic area of responsibility. (3) Information from the record and/or the record will be transferred to the appropriate Federal, State, or local agency, or a member of the public in response to a specific request for pertinent information. (4) Information may also be provided to the Department of Justice or in a proceeding before a court or adjudicative body; or to Federal, State, local or foreign agencies when needed for enforcement of civil or criminal codes or applicable regulations concerning title rights upon the public land.

EFFECT OF NOT PROVIDING INFORMATION: Disclosure of this information is required by 30 U.S.C. 28f and 43 CFR Part 3830 for those qualified claimants wishing to take the small miner waiver allowed. Failure to supply the information required in this form to support the claimants certification of waiver from payment of the otherwise required maintenance fees will result in the waiver being disallowed and the mining claims subject to forfeiture by BLM under 30 U.S.C. 28i.

The Paperwork Reduction Act of 1995 requires us to inform you that:

This information is being collected to allow the BLM to determine if you qualify for a waiver from the payment of \$100 per mining claim or site maintenance fee established in 30 U.S.C. 28f and the implementing regulations at 43 CFR 3830. A response to this request is required in accordance with the statute to obtain your benefit.

BLM would like you to know that you do not have to respond to this, or any other, Federal agency-sponsored information collection unless it displays a currently valid OMB control number.

Public reporting burden for this form is estimated to average 8 minutes (0.133 hours) per response, including time to review instructions, gathering and maintaining data, and completing and reviewing the form. Direct comments regarding this burden estimate, or any other aspect of this form, to the U.S. Department of the Interior, Bureau of Land Management, (1004-0114) Bureau Clearance Officer (WO-630), Mail Stop 401 LS, 1849 C St., N.W., Washington, D.C. 20240.

FOR OFFICIAL USE ONLY

PHOENIX, ARIZONA
STATE OFFICE
ARIZONA

2005 JAN - 6 P 1:14

RECEIVED
BUREAU OF
LAND MANAGEMENT

UNITED STATES
DEPARTMENT OF THE INTERIOR
BUREAU OF LAND MANAGEMENT

MAINTENANCE FEE WAIVER CERTIFICATION

2

FORM APPROVED
OMB NO. 1004-0114
Expires: December 31, 2002

SEE INSTRUCTIONS ON REVERSE AMC 185940 AMC 338324, 339088

1. This small miner waiver is filed for the assessment year beginning at noon on September 1, 2005 and ending at noon on September 1, 2006 in the States of America on September 1, 2005.
2. The undersigned and all related parties owned ten or fewer mining claims, mill, or tunnel sites located and maintained on Federal lands in the United States of America on September 1, 2005.
3. The undersigned have performed the assessment work required by law for each mining claim listed prior to filing this waiver and understand that: a) filing this form; an affidavit of assessment work must be recorded by the December 30th following the filing of this waiver.
4. The undersigned understand that if the assessment work obligation has not yet come due under 30 U.S.C. 28 (for those claims in their first assessment year only); a notice of intent to hold reciting this condition must be recorded by the December 30th following the filing of this waiver.
5. The undersigned understand that mill and tunnel sites may also be listed upon this waiver and be waived from payment of the maintenance fee; and a notice of intent to hold for these sites is required to be recorded by the December 30th immediately following the filing of this waiver.
6. The undersigned understand and acknowledge that pursuant to 43 U.S.C. 1212 and 18 U.S.C. 1001; the filing or recording of a false, fictitious, or fraudulent document with the Bureau of Land Management may result in a fine of up to \$250,000, a prison term not to exceed five years, or both.
7. The mining claims, mill or tunnel sites for which this waiver from payment of the maintenance fees is requested are:

CLAIM OR SITE NAME	BLM RECORDATION SERIAL NUMBER
1. <u>FAYRO # 14</u>	<u>AMC 185940</u>
2. <u>FAYRO # 15</u>	<u>AMC 185941</u>
3. <u>FAYRO # 16</u>	<u>AMC 185942</u>
4. <u>FAYRO # 17</u>	<u>AMC 185943</u>
5. <u>FAYRO # 18</u>	<u>AMC 185944</u>
6. <u>FAYRO # 19</u>	<u>AMC 185945</u>
7. <u>FAYRO # 20</u>	<u>AMC 185946</u>
8. <u>FAYRO # 21</u>	<u>AMC 185947</u>
9. <u>FAYRO # 98</u>	<u>AMC 338325</u>
10. <u>FAYRO # 17A</u>	<u>AMC 339088</u>

The owner(s) (claimants) of the above mining claims and sites are:

David G. Roberts
(Owner's Name - Please Print)
2821 WYANDOTTE
(Street or P.O. Box)
LAS VEGAS NV 89102
(City) (State) (Zip Code)

[Signature]
(Owner's Signature)

(Owner's Name - Please Print)

(Street or P.O. Box)

(City) (State) (Zip Code)

(Owner's Signature)

(Owner's Name - Please Print)

(Street or P.O. Box)

(City) (State) (Zip Code)

(Owner's Signature)

ENTERED IN COMPUTER
11/9/05 MHA

(Owner's Name - Please Print)

(Owner's Signature)

(Street or P.O. Box)

(City)

(State)

(Zip Code)

(Owner's Name - Please Print)

(Owner's Signature)

(Street or P.O. Box)

(City)

(State)

(Zip Code)

(Owner's Name - Please Print)

(Owner's Signature)

(Street or P.O. Box)

(City)

(State)

(Zip Code)

(Owner's Name - Please Print)

(Owner's Signature)

(Street or P.O. Box)

(City)

(State)

(Zip Code)

INSTRUCTIONS

1. This certification is made under the provisions of § 1744 of Title 43 and § 28-28k of Title 30 of the United States Code; and the regulations thereunder (43 CFR Part 3830).
2. The claimant(s) must fill in the dates in paragraph 1 for the beginning and ending of the assessment year for which this waiver is sought.
3. The claimant(s) must fill in the date in paragraph 2 for the beginning of the assessment year for which this waiver is sought.
4. All claim and site names and Bureau of Land Management (BLM) serial numbers must be listed for the mining claims, mill sites, and tunnel sites for which the waiver is sought.
5. All owners of the mining claims, mill sites, and tunnel sites and their addresses must be given.
6. This waiver form must be signed by all the claimants or their designated agent, in original form. If an agent is designated, a notarized designation of agent, signed by all of the claimants with proper address given, must be submitted with this waiver.

7. This form must be filed no later than September 1st for the upcoming assessment year in the BLM State Office where the mining claims or sites are recorded, or the waiver cannot be granted by the BLM. (Example: to obtain a waiver for the assessment year 2000, which begins at noon on September 1, 1999, you must qualify for and file for a waiver no later than September 1, 1999 in the proper BLM State Office).
8. For all mining claims which require assessment work, you must record an affidavit of labor on or before the December 30th immediately following the filing of this waiver. For all other mining claims or sites waived, you must record a notice of intent to hold on or before the December 30th immediately following the filing of this waiver.
9. Mill and tunnel sites may also be listed upon this waiver and be waived from payment of the maintenance fee. A notice of intent to hold for these sites is required to be filed by the December 30th following the filing of this waiver.

NOTICE/BURDEN HOURS STATEMENT

The Privacy Act of 1974, as amended, and the regulation in 43 CFR 2.48(d) provide that you be furnished the following information in connection with the information required by this certification of waiver from rental fees.

AUTHORITY: 30 U.S.C. 28-28k; 43 U.S.C. 1201, 1457, 1740, and 1744; and 43 CFR 3830.

PRINCIPLE PURPOSE: This information is to be used to verify that the owner(s) (claimants) of a mining claim has complied with 30 U.S.C. 28f and is entitled to perform assessment work in lieu of paying the maintenance fee for the mining claims listed on this form.

ROUTINE USE: (1) Adjudication of the claimant(s) certification of waiver from paying the maintenance fee otherwise required by 30 U.S.C. 28f. (2) Disclosure may be made to appropriate Federal agencies when location is made within the agency's geographic area of responsibility. (3) Information from the record and/or the record will be transferred to the appropriate Federal, State, or local agency, or a member of the public in response to a specific request for pertinent information. (4) Information may also be provided to the Department of Justice or in a proceeding before a court or adjudicative body; or to Federal, State, local or foreign agencies when needed for enforcement of civil or criminal codes or applicable regulations concerning title rights upon the public land.

EFFECT OF NOT PROVIDING INFORMATION: Disclosure of this information is required by 30 U.S.C. 28f and 43 CFR Part 3830 for those qualified claimants wishing to take the small miner waiver allowed. Failure to supply the information required in this form to support the claimants certification of waiver from payment of the otherwise required maintenance fees will result in the waiver being disallowed and the mining claims subject to forfeiture by BLM under 30 U.S.C. 28i.

The Paperwork Reduction Act of 1995 requires us to inform you that:

This information is being collected to allow the BLM to determine if you qualify for a waiver from the payment of \$100 per mining claim or site maintenance fee established in 30 U.S.C. 28f and the implementing regulations at 43 CFR 3830. A response to this request is required in accordance with the statute to obtain your benefit.

BLM would like you to know that you do not have to respond to this, or any other Federal agency-sponsored information collection unless it displays a currently valid OMB control number.

Public reporting burden for this form is estimated to average 8 minutes (0.133 hours) per response, including time to review instructions, gathering and maintaining data, and completing and reviewing the form. Direct comments regarding this burden estimate, or any other aspect of this form, to the Office of Management and Budget, Paperwork Project (0330-0042), Washington, D.C. 20503.

FOR OFFICIAL USE ONLY

RECEIVED
BUREAU OF
LAND MANAGEMENT
2005 JAN -6 P 1:15
ARIZONA
STATE OFFICE
PHOENIX, ARIZONA

UNITED STATES
DEPARTMENT OF THE INTERIOR
BUREAU OF LAND MANAGEMENT

QAC
7

MAINTENANCE FEE WAIVER CERTIFICATION

AMC 185940
338324

FORM APPROVED
OMB NO. 1004-0114
Expires: December 31, 2002

AMC 339088

SEE INSTRUCTIONS ON REVERSE

- This small miner waiver is filed for the assessment year beginning at noon on September 1, 2004 and ending at noon on September 1, 2005
- The undersigned and all related parties owned ten or fewer mining claims, mill, or tunnel sites located and maintained on Federal lands in the United States of America on September 1, 2004
- The undersigned have performed the assessment work required by law for each mining claim listed prior to filing this waiver and understand that by filing this form; an affidavit of assessment work must be recorded by the December 30th following the filing of this waiver.
- The undersigned understand that if the assessment work obligation has not yet come due under 30 U.S.C. 28 (for those claims in their first assessment year only); a notice of intent to hold reciting this condition must be recorded by the December 30th following the filing of this waiver.
- The undersigned understand that mill and tunnel sites may also be listed upon this waiver and be waived from payment of the maintenance fee; and that a notice of intent to hold for these sites is required to be recorded by the December 30th immediately following the filing of this waiver.
- The undersigned understand and acknowledge that pursuant to 43 U.S.C. 1212 and 18 U.S.C. 1001; the filing or recording of a false, fictitious, or fraudulent document with the Bureau of Land Management may result in a fine of up to \$250,000, a prison term not to exceed five years, or both.
- The mining claims, mill or tunnel sites for which this waiver from payment of the maintenance fees is requested are:

CLAIM OR SITE NAME	BLM RECORDATION SERIAL NUMBER
1. FAYRO # 14	AMC 185940
2. FAYRO # 15	AMC 185941
3. FAYRO # 16	AMC 185942
4. FAYRO # 17	AMC 185943
5. FAYRO # 18	AMC 185944
6. FAYRO # 19	AMC 185945
7. FAYRO # 20	AMC 185946
8. FAYRO # 21	AMC 185947
9. FAYRO # 98	AMC 338325
10. FAYRO # 17A	AMC 339088

The owner(s) (claimants) of the above mining claims and sites are:

David G. Roberts
(Owner's Name - Please Print)
2821 Wyandotte
(Street or P.O. Box)
Las Vegas NV 89102
(City) (State) (Zip Code)

[Signature]
(Owner's Signature)

RECEIVED
BUREAU OF
LAND MANAGEMENT
2004 JAN 26 A 2:50
ARIZONA
STATE OFFICE
PHOENIX, ARIZONA

(Owner's Name - Please Print)

(Street or P.O. Box)

(City) (State) (Zip Code)

(Owner's Signature)

(Owner's Name - Please Print)

(Street or P.O. Box)

(City) (State) (Zip Code)

(Owner's Signature)

ENTERED IN COMPUTER
3/16/04 MCH

UNITED STATES
DEPARTMENT OF THE INTERIOR
BUREAU OF LAND MANAGEMENT
MAINTENANCE FEE WAIVER CERTIFICATION
SEE INSTRUCTIONS ON REVERSE

AMC 2156
8580
92863
97287

AC
D 6

FORM APPROVED
OMB NO. 1004-0114
Expires: December 31, 2002

338324

AMC 344095

- This small miner waiver is filed for the assessment year beginning at noon on September 1, 2004 and ending at noon on September 1, 2005
- The undersigned and all related parties owned ten or fewer mining claims, mill, or tunnel sites located and maintained on Federal lands in the United States of America on September 1, 2004
- The undersigned have performed the assessment work required by law for each mining claim listed prior to filing this waiver and understand that by filing this form; an affidavit of assessment work must be recorded by the December 30th following the filing of this waiver.
- The undersigned understand that if the assessment work obligation has not yet come due under 30 U.S.C. 28 (for those claims in their first assessment year only); a notice of intent to hold reciting this condition must be recorded by the December 30th following the filing of this waiver.
- The undersigned understand that mill and tunnel sites may also be listed upon this waiver and be waived from payment of the maintenance fee; and that a notice of intent to hold for these sites is required to be recorded by the December 30th immediately following the filing of this waiver.
- The undersigned understand and acknowledge that pursuant to 43 U.S.C. 1212 and 18 U.S.C. 1001; the filing or recording of a false, fictitious, or fraudulent document with the Bureau of Land Management may result in a fine of up to \$250,000, a prison term not to exceed five years, or both.
- The mining claims, mill or tunnel sites for which this waiver from payment of the maintenance fees is requested are:

CLAIM OR SITE NAME	BLM RECORDATION SERIAL NUMBER
1. Yellow Nugget	AMC 2156
2. FAYRO #1	AMC 2154
3. Golden Miss Fit	AMC 8580
4. FAYRO #2	AMC 92863
5. FAYRO #4	AMC 92865
6. FAYRO #5	AMC 92866
7. Golden Fink	AMC 97287
8. FAYRO #97	AMC 338324
9. FAYRO #3	AMC 344095
10.	

The owner(s) (claimants) of the above mining claims and sites are:

PAUL L. Roberts
(Owner's Name - Please Print)
2821 WYANDOTTE
(Street or P.O. Box)
LAS VEGAS NV 89102
(City) (State) (Zip Code)

Paul L. Robert
(Owner's Signature)

FAYE M. Roberts
(Owner's Name - Please Print)
2821 WYANDOTTE
(Street or P.O. Box)
LAS VEGAS NV 89102
(City) (State) (Zip Code)

Faye M. Roberts
(Owner's Signature)

(Owner's Name - Please Print)
(Street or P.O. Box)
(City) (State) (Zip Code)

(Owner's Signature)

ENTERED IN COMPUTER

3/16/04 MHT

Affidavit of Labor Performed and Improvements Made

STATE OF ARIZONA,
County of Mohave

AMC 339088

AMC 349366
357119

AMC 185940

AMC 338324

AMC 2154

AMC 8580

AMC 92863

AMC 97287

David G. Roberts & Barry W. Roberts being duly sworn, deposes and

says that he is a citizen of the United States and more than twenty-one years of age, and resides at 2821 WYANDOTTE in CLARK, Las Vegas NV-89102 County, State of Arizona, and is personally acquainted with the mining claims known as

1. AMC 185940	Fayro #14	Book 868	868	Page 23,24
2. AMC 185941	Fayro #15	Book 868		Page 25,26
3. AMC 185942	Fayro #16	Book 868		Page 27,28
4. AMC 185943	Fayro #17	Book 868		Page 29,30
5. AMC 185944	Fayro #18	Book 872		Page 252,253
6. AMC 185945	Fayro #19	Book 872		Page 254,255
7. AMC 185946	Fayro #20	Book 872		Page 256,257
8. AMC 185947	Fayro #21	Book 872		Page 258,259
9. AMC 338325	Fayro #98	Book 2691		Page 798
10. AMC 339088	Fayro #17A	Book 2700		Page 885
11. AMC 357119	Bluebird	Book 4338		Page 285

* owner
Barry W. Roberts

mining claim 11, situate in Lost BASIN Mining District, County of Mohave, State of Arizona; that between the 1st day of sept A. D. 2003 and the 1st day of sept A. D. 2004 at least 2100

Twenty one hundred dollars worth of work and improvements were done and performed upon said claim, not including the location work of said claim.

Such work and improvements were made by and at the expense of FAYE M. Roberts DAVID G. Roberts, PAUL L. Roberts, Barry W. Roberts

owner S of said claim for the purpose of complying with the laws of the United States pertaining to assessment of annual work and PAUL L. Roberts, David G. Roberts FAYE M. Roberts, Barry W. Roberts

were the men employed by said owner and who labored upon said claim, did said work and improvements, the same being as follows, to-wit:

supplies, trenching, Exploration, Road work,
Equipment repair MEALS FOR MINERS, WATCHMAN
TO PREVENT THEFT OF MATERIALS

RECEIVED
BUREAU OF
LAND MANAGEMENT
2004 FEB 18 10:39
ARIZONA
STATE OFFICE
PHOENIX, ARIZONA

Subscribed and sworn to before me this 28th day of January, A. D. 192004

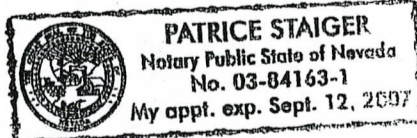
(My commission expires 9-12-07) Patrice Staiger Notary Public

Filed and recorded at request of _____, A. D. 19____, at _____ o'clock _____ M., Book _____, Records of Mohave County, Arizona.

By _____ County Recorder

Deputy Recorder

Page _____



ENTERED IN COMPUTER

3/16/04 MS

%
Ret PAUL L. Roberts
2821 WYANDOTTE ST.
CLARK, Las Vegas, NV

Affidavit of Labor Performed and Improvements Made

STATE OF ARIZONA, }
 County of Mohave } ss.

PAGE 2 OF 2
 BK 4867 PG 235 FEE#2004010986

Paul L. Roberts, Faye M. Roberts being duly sworn, deposes and says that he is a citizen of the United States and more than twenty-one years of age, and resides at 2821 WYANDOTTE in CLARK Las Vegas NV 89102 County, State of Arizona and is personally acquainted with the mining claim^s known as

1. AMC 338324	Fayro #97	Book 2691	Page 796
2. AMC 2154	Fayro #1	Book 337	Page 423,424
3. AMC 2156	Yellow Nugget	Book 380	Page 200
4. AMC 8580 -	Golden Miss-fit	Book 6-1	Page 34
5. AMC 92863	Fayro #2	Book 591	Page 792
6. AMC 92865	Fayro #4	Book 591	Page 794
7. AMC 92866	Fayro #5	Book 591	Page 795
8. AMC 97287	Golden Fink	Book 601	Page 405
9. AMC 349366	Fayro #6	Book 3014	Page 83
10. AMC 344095	Fayro #3	Book 2839	Page 690

mining claim^s, situate in Lost Basin Mining District, County of Mohave, State of Arizona; that between the 1st day of sept A. D. 2003 and the 1st day of sept A. D. 2004 at least 3500 thirty five hundred dollars worth of work and improvements were done and performed upon said claim, not including the location work of said claim.

Such work and improvements were made by and at the expense of PAUL L. Roberts FAYE M. Roberts owner S of said claim for the purpose of complying with the laws of the United States pertaining to assessment of annual work and FAYE M. Roberts PAUL L. Roberts HARRY W. Roberts

were the men employed by said owner and who labored upon said claim, did said work and improvements, the same being as follows, to-wit:

TOOLS, TOOL REPAIR, TRENCHING, SUPPLIES
ROAD WORK, EXPLORATION, RECLAMATION REMOVAL
TO DEFINE ORE BODY, MEALS FOR MINERS,
WATCHMAN TO PREVENT THEFT, POSTINGS

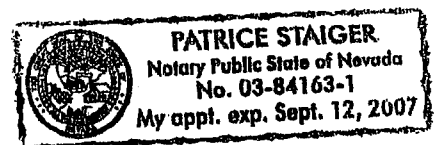
Subscribed and sworn to before me this 28th day of January A. D. 2004

(My commission expires 9-12-07) Patrice Staiger Notary Public

Filed and recorded at request of _____, A. D. 19____, at _____ o'clock _____ M., Book _____ Proof of Labor, pages _____, Records of Mohave County, Arizona.

By _____ Deputy Recorder
 _____ County Recorder

PAUL L. Roberts
2821 WYANDOTTE ST.
Las Vegas, NV,
89102



ENTERED IN COMPUTER
3/16/04

Claims held by Paul and Faye Roberts (JTWRS)

AMC 338324 Fayro #97

AMC 2154 Fayro #1

AMC 2156 Yellow Nugget

AMC 8580 Golden Miss-Fit

AMC 92863 Fayro #2

AMC 92865 Fayro #4

AMC 92866 Fayro #5

AMC 97287 Golden Fink

AMC 344095 Fayro #3

ARIZONA
STATE OFFICE
PHOENIX, ARIZONA

2009 FEB 18 A 10: 39

RECEIVED
BUREAU OF
LAND MANAGEMENT

9

Claims held by David G. Roberts

AMC 185940 Fayro #14
AMC 185941 Fayro #15
AMC 185942 Fayro #16
AMC 185943 Fayro #17
AMC 185944 Fayro #18
AMC 185945 Fayro #19
AMC 185946 Fayro #20
AMC 185947 Fayro #21
AMC 338325 Fayro #98
AMC 339088 Fayro #17A

RECEIVED
BUREAU OF
LAND MANAGEMENT
2004 FEB 18 A 10:39
ARIZONA
STATE OFFICE
PHOENIX, ARIZONA

10

Claims held by Larry W. Roberts

Fayro #6 AMC 349366

Bluebird AMC 357119

2

ARIZONA
STATE OFFICE
PHOENIX, ARIZONA

2001 FEB 18 A 10:39

RECEIVED
BUREAU OF
LAND MANAGEMENT

United States Department of the Interior
Bureau of Land Management
 BUSINESS & SUPPORT SVCS DIV
 222 N CENTRAL AVE
 PHOENIX, AZ 85004 -2203
 Phone: (602) 417-9200

Receipt	
No:	826407

Transaction #: 857822
Date of Transaction: 02/18/2004
CUSTOMER: PAUL L ROBERTS 2821 WYANDOTTE LAS VEGAS,NV 89102

LINE #	QTY	DESCRIPTION	REMARKS	UNIT PRICE	TOTAL
1	1.00	LOCATABLE MINERALS / MINING CLAIMS-NOT NEW-UNADJUD,ONE AUTH NO. ONLY / MINING CLAIM MONEY RECEIVED (455) CASES: AMC185940/\$105.00	POL 2003 (21)	- n/a -	105.00
TOTAL:					\$105.00

PAYMENT INFORMATION																	
1	<table border="1"> <tr> <td>AMOUNT:</td> <td>\$105.00</td> <td>POSTMARKED:</td> <td>02/13/2004</td> </tr> <tr> <td>TYPE:</td> <td>CHECK</td> <td>RECEIVED:</td> <td>02/18/2004</td> </tr> <tr> <td>CHECK NO:</td> <td>5369</td> <td></td> <td></td> </tr> <tr> <td>NAME:</td> <td colspan="3">ROBERTS, FAYE M 2821 WYANDOTTE LAS VEGAS NV 89102</td> </tr> </table>	AMOUNT:	\$105.00	POSTMARKED:	02/13/2004	TYPE:	CHECK	RECEIVED:	02/18/2004	CHECK NO:	5369			NAME:	ROBERTS, FAYE M 2821 WYANDOTTE LAS VEGAS NV 89102		
AMOUNT:	\$105.00	POSTMARKED:	02/13/2004														
TYPE:	CHECK	RECEIVED:	02/18/2004														
CHECK NO:	5369																
NAME:	ROBERTS, FAYE M 2821 WYANDOTTE LAS VEGAS NV 89102																

REMARKS

This receipt was generated by the automated BLM Collections and Billing System and is a paper representation of a portion of the official electronic record contained therein.

Affidavit of Labor Performed and Improvements Made

AMC 2154

STATE OF ARIZONA, } ss. County of Mohave

AMC 339088 344095 349366

8580 92863 97287 185940

338324

PAUL L. Roberts, Faye M. Roberts being duly sworn, deposes and says that he is a citizen of the United States and more than twenty-one years of age, and resides at 2821 WYANDOTTE in CLARK, LAS VEGAS NV. 89102

County, State of Arizona, and is personally acquainted with the mining claim known as

- AMC 338324 FAYRO # 97 Book 2691 Page 796
AMC 2154 FAYRO # 1 Book 337 Page 423, 424
AMC 2156 Yellow NUGGET Book 380 Page 200
AMC 8580 Golden Miss-FIT Book 6-I Page 34
AMC 92863 FAYRO # 2 Book 591 Page 792
AMC 92865 FAYRO # 4 Book 591 Page 794
AMC 92866 FAYRO # 5 Book 591 Page 795
AMC 97287 Golden FINK Book 601 Page 405
AMC 344095 FAYRO # 3 Book 2839 Page 690
AMC 349366 FAYRO # 6 " 3014 " 83

mining claim, situate in East Basin Mining District, County of Mohave, State of Arizona; that between the 1st day of SEPT A. D. 2002 and the 1st day of SEPT A. D. 2003, at least

\$4500.00 forty five hundred dollars worth of work and improvements were done and performed upon said claim, not including the location work of said claim.

Such work and improvements were made by and at the expense of FAYE M. Roberts & PAUL L. Roberts

owner of said claim for the purpose of complying with the laws of the United States pertaining to assessment of annual work and

PAUL L. Roberts, DAVID G Roberts, WARRY W. Roberts (and others) FAYE M. Roberts

were the men employed by said owner and who labored upon said claim, did said work and improvements, the same being as follows, to-wit:

Tools, Tool repair, Trenching, supplies, Road work, Exploration Reclamation, Demolish # debris ore body, Meals for miners, Watchman to prevent theft, Materials

Faye Roberts (Signature)

Subscribed and sworn to before me this 10 day of December, A. D. 2002

Ernest Bradley Owens (Notary Signature)

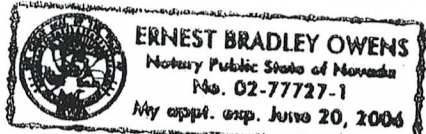
(My commission expires 6/20/06)

Filed and recorded at request of, A. D. 19, at o'clock M., Book

Proof of Labor, pages, Records of Mohave County, Arizona.

By Deputy Recorder County Recorder

P. L. Roberts 2821 WYANDOTTE LAS VEGAS NV 89102



ENTERED IN COMPUTER

4/2/03 MTN

2003003251 BK 4338 PG 459 OFFICIAL RECORDS OF MOHAVE COUNTY JOAN MC CALL, MOHAVE COUNTY RECORDER 01/15/2003 10:29A PAGE 1 OF 2 PAUL L ROBERTS RECORDING FEE 19.00

Affidavit of Labor Performed and Improvements Made

STATE OF ARIZONA, }
 County of Mohave } ss.

DAVID G. Roberts & Larry W. Roberts being duly sworn, deposes and says that he is a citizen of the United States and more than twenty-one years of age, and resides at 2821 WYANDOTTE in CLARK, LAS VEGAS NV 89102 County, State of Arizona, and is personally acquainted with the mining claim known as AMC 354637

note

AMC 185940	FAYRO #14	Book 868	Page 23, 24
AMC 185941	FAYRO #15	Book 868	Page 25, 26
AMC 185942	FAYRO #16	Book 868	Page 27, 28
AMC 185943	FAYRO #17	Book 868	Page 29, 30
AMC 185944	FAYRO #18	Book 872	Page 252, 253
AMC 185945	FAYRO #19	Book 872	Page 254, 255
AMC 185946	FAYRO #20	Book 872	Page 256, 257
AMC 185947	FAYRO #21	Book 872	Page 258, 259
AMC 338325	FAYRO #98	Book 2691	Page 79B
AMC 339088	FAYRO #17A	Book 2700	Page 885

note
 checked
 and by
 Larry Roberts

mining claim, situate in _____ Mining District, County of Mohave, State of Arizona; that between the 1st day of SEPT A. D. 2002

and the 1st day of SEPT A. D. 2003, at least 1200.00

Twelve hundred dollars worth of work and improvements were done and performed upon said claim, not including the location work of said claim.

Such work and improvements were made by and at the expense of "DAVID G. Roberts" (PAUL L. Roberts, LARRY W. Roberts)

owner of said claim for the purpose of complying with the laws of the United States pertaining to assessment of annual work and

PAUL L. Roberts, DAVID G. Roberts, FAYE M. Roberts
LARRY W. Roberts

were the men employed by said owner and who labored upon said claim, did said work and improvements, the same being as follows, to-wit:

Road work, Tool repair, trenching, supplies, EXPLORATION
EQUIPMENT REPAIR. ^{Removal of} ~~Removal of~~ debris ore body,
meal for miners. Watchman & prevent theft,
materials.

David Roberts

Subscribed and sworn to before me this 10 day of December, A. D. 2002

(My commission expires 6/20/06)

Ernest Bradley Owens
 Notary Public

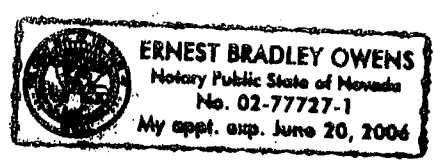
Filed and recorded at request of _____, A. D. 19____, at _____ o'clock _____ M., Book _____

Proof of Labor, pages _____, Records of Mohave County, Arizona.

By _____ Deputy Recorder County Recorder

PAUL L. Roberts
 2821 WYANDOTTE
 LAS VEGAS, NV. 89102

Page 02 of 02



ENTERED IN COMPUTER
 4/2/03

*Retyped for ease of reading
Paul*

Claims held by David G. Roberts

AMC 185940	Fayro #14
AMC 185941	Fayro #15
AMC 185942	Fayro #16
AMC 185943	Fayro #17
AMC 185944	Fayro #18
AMC 185945	Fayro #19
AMC 185946	Fayro #20
AMC 185947	Fayro #21
AMC 338325	Fayro #98
AMC 339088	Fayro #17A

2003 JAN 23 A 9:31

UNITED STATES
DEPARTMENT OF JUSTICE

Claims held by Paul and Faye Roberts (JTWRS)

AMC 338324 Fayro #97

AMC 2154 Fayro #1

AMC 2156 Yellow Nugget

AMC 8580 Golden Miss-Fit

AMC 92863 Fayro #2

AMC 92865 Fayro #4

AMC 92866 Fayro #5

AMC 97287 Golden Fink

AMC 344095 Fayro #3

2003 JUN 23 A 9:31
L. J. ROBERTS

Claims held by Larry W. Roberts (Hard Rock)

~~AMC 356637 Bluebird~~

Delete

AMC 349366 Fayro #6

2003 JUN 23 A 9 21

L. W. ROBERTS

**United States Department of the Interior
Bureau of Land Management**

BUSINESS & SUPPORT SVCS DIV
222 N CENTRAL AVE
PHOENIX, AZ 85004 -2203
Phone: (602) 417-9200

Receipt	
No:	626013

Transaction #: 652520
Date of Transaction: 01/31/2003
CUSTOMER: FAYE ROBERTS 2821 WYANDOTTE LAS VEGAS,NV 89102

LINE #	QTY	DESCRIPTION	REMARKS	UNIT PRICE	TOTAL
1	1.00	LOCATABLE MINERALS / MINING CLAIMS-NOT NEW-UNADJUD,ONE AUTH NO. ONLY / MINING CLAIM MONEY RECEIVED (455) CASES: AMC338324/\$100.00	POL 2003 (20)	- n/a -	100.00
TOTAL:					\$100.00

PAYMENT INFORMATION			
1	AMOUNT:	\$100.00	POSTMARKED: 01/21/2003
	TYPE:	CHECK	RECEIVED: 01/23/2003
	CHECK NO:	5195	
	NAME:	ROBERTS, FAYE 2821 WYANDOTTE LAS VEGAS NV 89102	

REMARKS

This receipt was generated by the automated BLM Collections and Billing System and is a paper representation of a portion of the official electronic record contained therein.

RECEIVED
BUREAU OF LAND MANAGEMENT
UNITED STATES
DEPARTMENT OF THE INTERIOR
BUREAU OF LAND MANAGEMENT

AMC 2154
8580
92863

3

2003 JAN 10 2003
MAINTENANCE FEE WAIVER CERTIFICATION 344095
SEE INSTRUCTIONS ON REVERSE 338324, 97284

FORM APPROVED
OMB NO. 1004-0114
Expires: December 31, 2002

2002 TO 2003

1. This small miner waiver is filed for the assessment year beginning at noon on September 1, 2002 and ending at noon on September 1, 2003
2. The undersigned and all related parties owned ten or fewer mining claims, mill, or tunnel sites located and maintained on Federal lands in the United States of America on September 1, 2002
3. The undersigned have performed the assessment work required by law for each mining claim listed prior to filing this waiver and understand that by filing this form; an affidavit of assessment work must be recorded by the December 30th following the filing of this waiver.
4. The undersigned understand that if the assessment work obligation has not yet come due under 30 U.S.C. 28 (for those claims in their first assessment year only); a notice of intent to hold reciting this condition must be recorded by the December 30th following the filing of this waiver.
5. The undersigned understand that mill and tunnel sites may also be listed upon this waiver and be waived from payment of the maintenance fee; and that a notice of intent to hold for these sites is required to be recorded by the December 30th immediately following the filing of this waiver.
6. The undersigned understand and acknowledge that pursuant to 43 U.S.C. 1212 and 18 U.S.C. 1001; the filing or recording of a false, fictitious, or fraudulent document with the Bureau of Land Management may result in a fine of up to \$250,000, a prison term not to exceed five years, or both.
7. The mining claims, mill or tunnel sites for which this waiver from payment of the maintenance fees is requested are:

CLAIM OR SITE NAME	BLM RECORDATION SERIAL NUMBER
1. Yellow Nugget	AMC 2156
2. FAYRO #1	AMC 2154
3. Golden Miss Fit	AMC 8580
4. FAYRO #2	AMC 92863
5. FAYRO #4	AMC 92865
6. FAYRO #5	AMC 92866
7. Golden Fink	AMC 97287
8. FAYRO #97	AMC 338324
9. FAYRO #3	AMC 344095
10.	

The owner(s) (claimants) of the above mining claims and sites are:

PAUL L. Roberts
(Owner's Name - Please Print)
 2821 Wyandotte
(Street or P.O. Box)
 Las Vegas NV 89102
(City) (State) (Zip Code)

Paul L. Roberts
(Owner's Signature)

Faye M. Roberts
(Owner's Name - Please Print)
 2821 Wyandotte
(Street or P.O. Box)
 Las Vegas NV 89102
(City) (State) (Zip Code)

Faye M. Roberts
(Owner's Signature)

(Owner's Name - Please Print)

(Owner's Signature)

(Street or P.O. Box)

(City)

(State)

(Zip Code)

ENTERED IN COMPUTER

1/10/03

(Owner's Name - Please Print)

(Owner's Signature)

(Street or P.O. Box)

(City)

(State)

(Zip Code)

(Owner's Name - Please Print)

(Owner's Signature)

(Street or P.O. Box)

(City)

(State)

(Zip Code)

(Owner's Name - Please Print)

(Owner's Signature)

(Street or P.O. Box)

(City)

(State)

(Zip Code)

(Owner's Name - Please Print)

(Owner's Signature)

(Street or P.O. Box)

(City)

(State)

(Zip Code)

INSTRUCTIONS

1. This certification is made under the provisions of § 1744 of Title 43 and § 28-28k of Title 30 of the United States Code; and the regulations thereunder (43 CFR Part 3830).
2. The claimant(s) must fill in the dates in paragraph 1 for the beginning and ending of the assessment year for which this waiver is sought.
3. The claimant(s) must fill in the date in paragraph 2 for the beginning of the assessment year for which this waiver is sought.
4. All claim and site names and Bureau of Land Management (BLM) serial numbers must be listed for the mining claims, mill sites, and tunnel sites for which the waiver is sought.
5. All owners of the mining claims, mill sites, and tunnel sites and their addresses must be given.
6. This waiver form must be signed by all the claimants or their designated agent, in original form. If an agent is designated, a notarized designation of agent, signed by all of the claimants with proper address given, must be submitted with this waiver.

7. This form must be filed no later than September 1st for the upcoming assessment year in the BLM State Office where the mining claims or sites are recorded, or the waiver cannot be granted by the BLM. (Example: to obtain a waiver for the assessment year 2000, which begins at noon on September 1, 1999, you must qualify for and file for a waiver no later than September 1, 1999 in the proper BLM State Office).
8. For all mining claims which require assessment work, you must record an affidavit of labor on or before the December 30th immediately following the filing of this waiver. For all other mining claims or sites waived, you must record a notice of intent to hold on or before the December 30th immediately following the filing of this waiver.
9. Mill and tunnel sites may also be listed upon this waiver and be waived from payment of the maintenance fee. A notice of intent to hold for these sites is required to be filed by the December 30th following the filing of this waiver.

NOTICE/BURDEN HOURS STATEMENT

The Privacy Act of 1974, as amended, and the regulation in 43 CFR 2.48(d) provide that you be furnished the following information in connection with the information required by this certification of waiver from rental fees.

AUTHORITY: 30 U.S.C. 28-28k; 43 U.S.C. 1201, 1457, 1740, and 1744; and 43 CFR 3830.

PRINCIPLE PURPOSE: This information is to be used to verify that the owner(s) (claimants) of a mining claim has complied with 30 U.S.C. 28f and is entitled to perform assessment work in lieu of paying the maintenance fee for the mining claims listed on this form.

ROUTINE USE: (1) Adjudication of the claimant(s) certification of waiver from paying the maintenance fee otherwise required by 30 U.S.C. 28f. (2) Disclosure may be made to appropriate Federal agencies when location is made within the agency's geographic area of responsibility. (3) Information from the record and/or the record will be transferred to the appropriate Federal, State, or local agency, or a member of the public in response to a specific request for pertinent information. (4) Information may also be provided to the Department of Justice or in a proceeding before a court or adjudicative body; or to Federal, State, local or foreign agencies when needed for enforcement of civil or criminal codes or applicable regulations concerning title rights upon the public land.

EFFECT OF NOT PROVIDING INFORMATION: Disclosure of this information is required by 30 U.S.C. 28f and 43 CFR Part 3830 for those qualified claimants wishing to take the small miner waiver allowed. Failure to supply the information required in this form to support the claimants certification of waiver from payment of the otherwise required maintenance fees will result in the waiver being disallowed and the mining claims subject to forfeiture by BLM under 30 U.S.C. 28i.

The Paperwork Reduction Act of 1995 requires us to inform you that:

This information is being collected to allow the BLM to determine if you qualify for a waiver from the payment of \$100 per mining claim or site maintenance fee established in 30 U.S.C. 28f and the implementing regulations at 43 CFR 3830. A response to this request is required in accordance with the statute to obtain your benefit.

BLM would like you to know that you do not have to respond to this, or any other, Federal agency-sponsored information collection unless it displays a currently valid OMB control number.

Public reporting burden for this form is estimated to average 8 minutes (0.133 hours) per response, including time to review instructions, gathering and maintaining data, and completing and reviewing the form. Direct comments regarding this burden estimate, or any other aspect of this form, to the U.S. Department of the Interior, Bureau of Land Management, (1004-0114) Bureau Clearance Officer (WO-630), Mail Stop 401 LS, 1849 C St., N.W., Washington, D.C. 20240.

FOR OFFICIAL USE ONLY

UNITED STATES
DEPARTMENT OF THE INTERIOR
BUREAU OF LAND MANAGEMENT

AMC 185940
338324
339088

N

MAINTENANCE FEE WAIVER CERTIFICATION

FORM APPROVED
OMB NO. 1004-0114
Expires: December 31, 2002

SEE INSTRUCTIONS ON REVERSE

2002 - 2003

- This small miner waiver is filed for the assessment year beginning at noon on September 1, ~~2002~~ and ending at noon on September 1, ~~2003~~
- The undersigned and all related parties owned ten or fewer mining claims, mill, or tunnel sites located and maintained on Federal lands in the United States of America on September 1, ~~2002~~
- The undersigned have performed the assessment work required by law for each mining claim listed prior to filing this waiver and understand that by filing this form; an affidavit of assessment work must be recorded by the December 30th following the filing of this waiver.
- The undersigned understand that if the assessment work obligation has not yet come due under 30 U.S.C. 28 (for those claims in their first assessment year only); a notice of intent to hold reciting this condition must be recorded by the December 30th following the filing of this waiver.
- The undersigned understand that mill and tunnel sites may also be listed upon this waiver and be waived from payment of the maintenance fee; and that a notice of intent to hold for these sites is required to be recorded by the December 30th immediately following the filing of this waiver.
- The undersigned understand and acknowledge that pursuant to 43 U.S.C. 1212 and 18 U.S.C. 1001; the filing or recording of a false, fictitious, or fraudulent document with the Bureau of Land Management may result in a fine of up to \$250,000, a prison term not to exceed five years, or both.
- The mining claims, mill or tunnel sites for which this waiver from payment of the maintenance fees is requested are:

CLAIM OR SITE NAME	BLM RECORDATION SERIAL NUMBER
1. FAYRO #14	AMC 185940
2. FAYRO #15	AMC 185941
3. FAYRO #16	AMC 185942
4. FAYRO #17	AMC 185943
5. FAYRO #18	AMC 185944
6. FAYRO #19	AMC 185945
7. FAYRO #20	AMC 185946
8. FAYRO #21	AMC 185947
9. FAYRO #98	AMC 338325
10. FAYRO #17A	AMC 339088

The owner(s) (claimants) of the above mining claims and sites are:

DAVID G. ROBERTS
(Owner's Name - Please Print)
2821 WYANDOTTE
(Street or P.O. Box)
LAS VEGAS NV 89102
(City) (State) (Zip Code)

[Signature]
(Owner's Signature)

note:
business address

(Owner's Name - Please Print)

(Street or P.O. Box)

(City) (State) (Zip Code)

(Owner's Signature)

(Owner's Signature)

(Owner's Name - Please Print)

(Street or P.O. Box)

(City) (State) (Zip Code)

ENTERED IN COMPUTER

1/10/03 JKH

(Owner's Name - Please Print)

(Owner's Signature)

(Street or P.O. Box)

(City)

(State)

(Zip Code)

(Owner's Name - Please Print)

(Owner's Signature)

(Street or P.O. Box)

(City)

(State)

(Zip Code)

(Owner's Name - Please Print)

(Owner's Signature)

(Street or P.O. Box)

(City)

(State)

(Zip Code)

(Owner's Name - Please Print)

(Owner's Signature)

(Street or P.O. Box)

(City)

(State)

(Zip Code)

INSTRUCTIONS

1. This certification is made under the provisions of § 1744 of Title 43 and § 28-28k of Title 30 of the United States Code; and the regulations thereunder (43 CFR Part 3830).
2. The claimant(s) must fill in the dates in paragraph 1 for the beginning and ending of the assessment year for which this waiver is sought.
3. The claimant(s) must fill in the date in paragraph 2 for the beginning of the assessment year for which this waiver is sought.
4. All claim and site names and Bureau of Land Management (BLM) serial numbers must be listed for the mining claims, mill sites, and tunnel sites for which the waiver is sought.
5. All owners of the mining claims, mill sites, and tunnel sites and their addresses must be given.
6. This waiver form must be signed by all the claimants or their designated agent, in original form. If an agent is designated, a notarized designation of agent, signed by all of the claimants with proper address given, must be submitted with this waiver.
7. This form must be filed no later than September 1st for the upcoming assessment year in the BLM State Office where the mining claims or sites are recorded, or the waiver cannot be granted by the BLM. (Example: to obtain a waiver for the assessment year 2000, which begins at noon on September 1, 1999, you must qualify for and file for a waiver no later than September 1, 1999 in the proper BLM State Office).
8. For all mining claims which require assessment work, you must record an affidavit of labor on or before the December 30th immediately following the filing of this waiver. For all other mining claims or sites waived, you must record a notice of intent to hold on or before the December 30th immediately following the filing of this waiver.
9. Mill and tunnel sites may also be listed upon this waiver and be waived from payment of the maintenance fee. A notice of intent to hold for these sites is required to be filed by the December 30th following the filing of this waiver.

NOTICE/BURDEN HOURS STATEMENT

The Privacy Act of 1974, as amended, and the regulation in 43 CFR 2.48(d) provide that you be furnished the following information in connection with the information required by this certification of waiver from rental fees.

AUTHORITY: 30 U.S.C. 28-28k; 43 U.S.C. 1201, 1457, 1740, and 1744; and 43 CFR 3830.

PRINCIPLE PURPOSE: This information is to be used to verify that the owner(s) (claimants) of a mining claim has complied with 30 U.S.C. 28f and is entitled to perform assessment work in lieu of paying the maintenance fee for the mining claims listed on this form.

ROUTINE USE: (1) Adjudication of the claimant(s) certification of waiver from paying the maintenance fee otherwise required by 30 U.S.C. 28f. (2) Disclosure may be made to appropriate Federal agencies when location is made within the agency's geographic area of responsibility. (3) Information from the record and/or the record will be transferred to the appropriate Federal, State, or local agency, or a member of the public in response to a specific request for pertinent information. (4) Information may also be provided to the Department of Justice or in a proceeding before a court or adjudicative body; or to Federal, State, local or foreign agencies when needed for enforcement of civil or criminal codes or applicable regulations concerning title rights upon the public land.

EFFECT OF NOT PROVIDING INFORMATION: Disclosure of this information is required by 30 U.S.C. 28f and 43 CFR Part 3830 for those qualified claimants wishing to take the small miner waiver allowed. Failure to supply the information required in this form to support the claimants certification of waiver from payment of the otherwise required maintenance fees will result in the waiver being disallowed and the mining claims subject to forfeiture by BLM under 30 U.S.C. 28i.

The Paperwork Reduction Act of 1995 requires us to inform you that:

This information is being collected to allow the BLM to determine if you qualify for a waiver from the payment of \$100 per mining claim or site maintenance fee established in 30 U.S.C. 28f and the implementing regulations at 43 CFR 3830. A response to this request is required in accordance with the statute to obtain your benefit.

BLM would like you to know that you do not have to respond to this, or any other, Federal agency-sponsored information collection unless it displays a currently valid OMB control number.

Public reporting burden for this form is estimated to average 8 minutes (0.133 hours) per response, including time to review instructions, gathering and maintaining data, and completing and reviewing the form. Direct comments regarding this burden estimate, or any other aspect of this form, to the U.S. Department of the Interior, Bureau of Land Management, (1004-0114) Bureau Clearance Officer (WO-630), Mail Stop 401 LS, 1849 C St., N.W., Washington, D.C. 20240.

FOR OFFICIAL USE ONLY

MAINTENANCE FEE PAYMENT WAIVER CERTIFICATION

This small miner waiver is filed to hold the claims/sites listed below for the assessment year beginning at noon on the first September 1 following the official filing of this form with BLM.

The undersigned owner(s) of the mining claims/sites listed below hereby certify under penalty of 18 U.S.C. 1001 and 43 U.S.C. 1212 that:

I/We control, or will control, ten or fewer mining claims/sites located and maintained on Federal land in the United States of America on the August 31 that is one day before the beginning of the assessment year indicated in line one above.

I/We have/will performed/perform assessment work upon the claims listed below for the current assessment year as of the August 31 indicated in line three above. This work meets the requirements of the General Mining Law of 1872, as amended; the Act of August 10, 1993; and the regulations at 43 CFR 3833 and 3850. Such work will be described on our affidavit of labor.

185940, 338324
339088

The mining claims and sites for which the above waiver from payment of the maintenance fees is made are:

CLAIM NAME	BLM RECORDATION SERIAL NUMBER
1. FAYRO #14	AMC 185940
2. FAYRO #15	AMC 185941
3. FAYRO #16	AMC 185942
4. FAYRO #17	AMC 185943
5. FAYRO #18	AMC 185944
6. FAYRO #19	AMC 185945
7. FAYRO #20	AMC 185946
8. FAYRO #21	AMC 185947
9. FAYRO #98	AMC 338325
10. FAYRO #17A	AMC 339088

All owner(s) of the above mining claims and sites are filing for this waiver.

I/We understand and acknowledge that pursuant to 43 U.S.C. 1212 and 18 U.S.C. 1001, the filing of a false, fictitious, or fraudulent document with the Bureau of Land Management may result in a fine of up to \$10,000, a prison term not to exceed five years, or both.

DAVID G. ROBERTS
(Owner's Name - Please Print) WYANDOTTE
2821 WYANDOTTE
(Street or P.O. Box)

David G. Roberts
(Owner's Signature)
LAS VEGAS NV 89102
(City) (State) (Zip Code)

(Owner's Name - Please Print)

(Street or P.O. Box)

(Owner's Signature)

(City) (State) (Zip Code)

(Owner's Name - Please Print)

(Street or P.O. Box)

(Owner's Signature)

(City) (State) (Zip Code)

(Owner's Name - Please Print)

(Street or P.O. Box)

(Owner's Signature)

(City) (State) (Zip Code)

ENTERED IN COMPUTER

Mlyde 1/17/01

VERIFIED

TL 8-7-01

(Owner's Name - Please Print)	(Owner's Signature)		
(Street or P.O. Box)	(City)	(State)	(Zip Code)
(Owner's Name - Please Print)	(Owner's Signature)		
(Street or P.O. Box)	(City)	(State)	(Zip Code)
(Owner's Name - Please Print)	(Owner's Signature)		
(Street or P.O. Box)	(City)	(State)	(Zip Code)
(Owner's Name - Please Print)	(Owner's Signature)		
(Street or P.O. Box)	(City)	(State)	(Zip Code)

INSTRUCTIONS

1. This certification of waiver from payment of maintenance fees is made under the provisions of the Act of August 10, 1993 (107 Stat. 312 [1993]), and §1744 of Title 43 and §28-28k of Title 30 of the United States Code; and the regulations thereunder (43 CFR 3833 and 3850).
2. This waiver must be filed in advance of the assessment year for which a waiver is sought, but in no event be filed later than the August 31st preceding the assessment year for which the waiver is sought.
3. You must still record your affidavit of assessment work for claims listed and/or Notices of Intention to Hold for any sites listed with the BLM by each December 30th, and the local recording office under State law, as in the past.
4. This waiver must be filed in the BLM State Office where the mining claims are recorded.
5. If the claims and sites are located in more than one State, a separate waiver form must be filed in each State in which they are held. The total number of claims and sites listed on separate waiver forms cannot exceed ten.
6. All claim names and Bureau of Land Management (BLM) serial numbers must be listed for all mining claims and sites for which a waiver is sought.
7. All owners and their addresses must be listed.
8. This waiver form must be signed by all of the owners or their designated agent. If an agent is designated, a statement appointing the agent, must be submitted with this certification, if a designation of agent is not currently on file with the BLM State office where your claims and sites are recorded.
9. Mining claims and sites held by a husband and wife, either jointly or individually, or their children under the age of discretion, shall be counted towards the 10 claim limit. Mining claims and sites held in co-ownership, or by an association of locators, by a partnership, or by a corporation shall be counted towards the 10 claim limit for claimants that have an interest in these entities.
10. Failure to pay the maintenance fee or meet the requirements for waiver from payment of the maintenance fee by any August 31st deadline for the following assessment year shall cause the mining claims and sites to be declared null and void.

NOTICE

The Privacy Act of 1974 and the regulation in 43 CFR 2.48(d) provide that you be furnished the following information in connection with the information required by this certification of exemption from rental fees form.

AUTHORITY: 30 U.S.C. 28-28e; 43 U.S.C. 1201, 1740, and 1744; and the Act of August 10, 1993 (107 Stat. 312); 43 CFR 3833 and 3850.

PRINCIPLE PURPOSE: This information is to be used to verify that the owner(s) of a mining claim has complied with the Act of August 10, 1993 (107 Stat. 312), and is entitled to perform assessment work in lieu of paying the maintenance fee for the mining claims listed on this form.

ROUTINE USE: (1) Adjudication of the claimant(s) certification of waiver from paying the maintenance fee otherwise required by the Act of August 10, 1993 (107 Stat. 312). (2) Disclosure may be made to appropriate Federal agencies when location is made within the agency's geographic area of responsibility. (3) Information from the record and/or the record will be transferred to the appropriate Federal, State, or local agency, or a member of the public in response to a specific request for pertinent information. (4) Information may also be provided to the

Department of Justice or in a proceeding before a court or adjudicative body; or to Federal, State, local or foreign agencies when needed for enforcement of civil or criminal codes or applicable regulations concerning title rights upon the public land.

EFFECT OF NOT PROVIDING INFORMATION: Disclosure of this information is required by the Act of August 10, 1993 (107 Stat. 312) and 43 CFR 3833 for those owner(s) wishing to take the small miners waiver allowed under 43 CFR 3833 and 3850. Failure to supply the information required in this form to support the owner(s) certification of waiver from payment of the otherwise required maintenance fees will result in the waiver being disallowed and the mining claims declared null and void by the Bureau of Land Management (BLM).

The Paperwork Reduction Act of 1980 (44 U.S.C. 3501, et seq.) requires us to tell you that:

This information is being collected to allow the BLM to determine if you qualify for a waiver from the payment of \$100 per mining claim maintenance fee established by the Act of August 10, 1993 (107 Stat. 312) and the implementing regulations at 43 CFR 3833 and 3850. A response to this request is required in accordance with the statute (107 Stat. 312) to retain your benefit.

BURDEN HOURS STATEMENT

Public reporting burden for this form is estimated to average 5 minutes per response, including time to review instructions, gathering and maintaining data, and completing and reviewing the form. Direct comments regarding this burden estimate, or any other aspect of this form, to the Department of the Interior, Bureau of Land Management, Information Collection Clearance Officer (871), 1849 C Street, N.W., Washington, D.C. 20240; and the Office of Management and Budget, Paperwork Reduction Project (1004-0114), Washington, D.C. 20503.

FOR OFFICIAL USE ONLY

RECEIVED
BUREAU OF
LAND MANAGEMENT
ARIZONA
STATE OFFICE
PHOENIX, ARIZONA

2001 JAN 12 A 9:11

2001 JAN 12

RECEIVED
BUREAU OF
LAND MANAGEMENT

MAINTENANCE FEE PAYMENT WAIVER CERTIFICATION

This small miner waiver is filed to hold the claims/sites listed below for the assessment year beginning at noon on the first September 1 following the official filing of this form with BLM.

The undersigned owner(s) of the mining claims/sites listed below hereby certify under penalty of 18 U.S.C. 1001 and 43 U.S.C. 1212 that:

I/We control, or will control, ten or fewer mining claims/sites located and maintained on Federal land in the United States of America on the August 31 that is one day before the beginning of the assessment year indicated in line one above.

I/We have/will performed/perform assessment work upon the claims listed below for the current assessment year as of the August 31 indicated in line three above. This work meets the requirements of the General Mining Law of 1872, as amended; the Act of August 10, 1993; and the regulations at 43 CFR 3833 and 3850. Such work will be described on our affidavit of labor.

344095 2154, 8580, 92863
97284, 338324

The mining claims and sites for which the above waiver from payment of the maintenance fees is made are:

CLAIM NAME	BLM RECORDATION SERIAL NUMBER
1. Yellow Nugget	AMC 2156
2. FAYRO #1	AMC 2154
3. Golden MISS FIT	AMC 8580
4. FAYRO #2	AMC 92863
5. FAYRO #4	AMC 92865
6. FAYRO #5	AMC 92866
7. Golden FINK	AMC 97287
8. FAYRO #97	AMC 338324
9. FAYRO #3	AMC 344095
10.	

All owner(s) of the above mining claims and sites are filing for this waiver.

I/We understand and acknowledge that pursuant to 43 U.S.C. 1212 and 18 U.S.C. 1001, the filing of a false, fictitious, or fraudulent document with the Bureau of Land Management may result in a fine of up to \$10,000, a prison term not to exceed five years, or both.

PAUL L. Roberts
(Owner's Name - Please Print)
2821 WYANDOTTE
(Street or P.O. Box)

Paul L Roberts
(Owner's Signature)
LAS VEGAS NV 89102
(City) (State) (Zip Code)

FAYE M. Roberts
(Owner's Name - Please Print)
2821 WYANDOTTE
(Street or P.O. Box)

Faye M Roberts
(Owner's Signature)
LAS VEGAS NV 89102
(City) (State) (Zip Code)

(Owner's Name - Please Print)
(Street or P.O. Box)

(Owner's Signature)
(City) (State) (Zip Code)

(Owner's Name - Please Print)
(Street or P.O. Box)

(Owner's Signature)
(City) (State) (Zip Code)

ENTERED IN COMPUTER

1/17/01

VERIFIED

JK 2-7-01

_____ (Owner's Name - Please Print)	_____ (Owner's Signature)
_____ (Street or P.O. Box)	_____ (City) _____ (State) _____ (Zip Code)
_____ (Owner's Name - Please Print)	_____ (Owner's Signature)
_____ (Street or P.O. Box)	_____ (City) _____ (State) _____ (Zip Code)
_____ (Owner's Name - Please Print)	_____ (Owner's Signature)
_____ (Street or P.O. Box)	_____ (City) _____ (State) _____ (Zip Code)
_____ (Owner's Name - Please Print)	_____ (Owner's Signature)
_____ (Street or P.O. Box)	_____ (City) _____ (State) _____ (Zip Code)

INSTRUCTIONS

1. This certification of waiver from payment of maintenance fees is made under the provisions of the Act of August 10, 1993 (107 Stat. 312 [1993]), and §1744 of Title 43 and §28-28k of Title 30 of the United States Code; and the regulations thereunder (43 CFR 3833 and 3850).
2. This waiver must be filed in advance of the assessment year for which a waiver is sought, but in no event be filed later than the August 31st preceding the assessment year for which the waiver is sought.
3. You must still record your affidavit of assessment work for claims listed and/or Notices of Intention to Hold for any sites listed with the BLM by each December 30th, and the local recording office under State law, as in the past.
4. This waiver must be filed in the BLM State Office where the mining claims are recorded.
5. If the claims and sites are located in more than one State, a separate waiver form must be filed in each State in which they are held. The total number of claims and sites listed on separate waiver forms cannot exceed ten.
6. All claim names and Bureau of Land Management (BLM) serial numbers must be listed for all mining claims and sites for which a waiver is sought.
7. All owners and their addresses must be listed.
8. This waiver form must be signed by all of the owners or their designated agent. If an agent is designated, a statement appointing the agent, must be submitted with this certification, if a designation of agent is not currently on file with the BLM State office where your claims and sites are recorded.
9. Mining claims and sites held by a husband and wife, either jointly or individually, or their children under the age of discretion, shall be counted towards the 10 claim limit. Mining claims and sites held in co-ownership, or by an association of locators, by a partnership, or by a corporation shall be counted towards the 10 claim limit for claimants that have an interest in these entities.
10. Failure to pay the maintenance fee or meet the requirements for waiver from payment of the maintenance fee by any August 31st deadline for the following assessment year shall cause the mining claims and sites to be declared null and void.

NOTICE

The Privacy Act of 1974 and the regulation in 43 CFR 2.48(d) provide that you be furnished the following information in connection with the information required by this certification of exemption from rental fees form.

AUTHORITY: 30 U.S.C. 28-28e; 43 U.S.C. 1201, 1740, and 1744; and the Act of August 10, 1993 (107 Stat. 312); 43 CFR 3833 and 3850.

PRINCIPLE PURPOSE: This information is to be used to verify that the owner(s) of a mining claim has complied with the Act of August 10, 1993 (107 Stat. 312), and is entitled to perform assessment work in lieu of paying the maintenance fee for the mining claims listed on this form.

ROUTINE USE: (1) Adjudication of the claimant(s) certification of waiver from paying the maintenance fee otherwise required by the Act of August 10, 1993 (107 Stat. 312). (2) Disclosure may be made to appropriate Federal agencies when location is made within the agency's geographic area of responsibility. (3) Information from the record and/or the record will be transferred to the appropriate Federal, State, or local agency, or a member of the public in response to a specific request for pertinent information. (4) Information may also be provided to the

Department of Justice or in a proceeding before a court or adjudicative body; or to Federal, State, local or foreign agencies when needed for enforcement of civil or criminal codes or applicable regulations concerning title rights upon the public land.

EFFECT OF NOT PROVIDING INFORMATION: Disclosure of this information is required by the Act of August 10, 1993 (107 Stat. 312) and 43 CFR 3833 for those owner(s) wishing to take the small miners waiver allowed under 43 CFR 3833 and 3850. Failure to supply the information required in this form to support the owner(s) certification of waiver from payment of the otherwise required maintenance fees will result in the waiver being disallowed and the mining claims declared null and void by the Bureau of Land Management (BLM).

The Paperwork Reduction Act of 1980 (44 U.S.C. 3501, et seq.) requires us to tell you that:

This information is being collected to allow the BLM to determine if you qualify for a waiver from the payment of \$100 per mining claim maintenance fee established by the Act of August 10, 1993 (107 Stat. 312) and the implementing regulations at 43 CFR 3833 and 3850. A response to this request is required in accordance with the statute (107 Stat. 312) to retain your benefit.

BURDEN HOURS STATEMENT

Public reporting burden for this form is estimated to average 5 minutes per response, including time to review instructions, gathering and maintaining data, and completing and reviewing the form. Direct comments regarding this burden estimate, or any other aspect of this form, to the Department of the Interior, Bureau of Land Management, Information Collection Clearance Officer (871), 1849 C Street, N.W., Washington, D.C. 20240; and the Office of Management and Budget, Paperwork Reduction Project (1004-0114), Washington, D.C. 20503.

FOR OFFICIAL USE ONLY

RECEIVED
BUREAU OF
LAND MANAGEMENT

ARIZONA
STATE OFFICE
HOENIX, ARIZONA

JAN 12 A 9:45

Receipt No. 438337
Trans No. 460229

LEAD FILE #
AMC 2154, 8580, 92863
185940, 338324, 344095,
349366 97284

AMC Number	Code	Amount
2154	480	5.00
2156		5.00
8580		5.00
92863		5.00
92865-92866		10.00
185940-185947		45.00
338324-338325		10.00
344095		5.00
349366		5.00
97287	480	5.00
339088		5.00
		100.00
TOTAL:	480	95.00

AMC Number	Code	Amount
TOTAL:		5

Date of Doc 4/28/02
Date of Rec't 4/29/02
Amount Rec'd 100.00
Amount Earned \$95.00
100.00 AM

Date Entered: 2/5/02 TR
Date Verified: 3/1/02 RE
Sent to Accts: 3/1/02
Date Earned: _____

- 480 POL
- 481 NOI
- 482 MAINT
- 396 TRANS
- 635 AMEND

NOTES:
Entered POL w/ the date of 12/30/01.
AMC 92867 is closed claimant needs timely filed amount of \$5

210

Affidavit of Labor Performed and Improvements Made

STATE OF ARIZONA, }
County of Mohave } ss.

PAUL L. Roberts, Faye M. Roberts being duly sworn, deposes and says that he is a citizen of the United States and more than twenty-one years of age, and resides at 2821 WYANDOTTE in CLARK, LAS VEGAS NV. 89102

- County, State of ^{N.V.} ~~Arizona~~, and is personally acquainted with the mining claims known as
- AMC 338324 FAYRO # 97 Book 2691 Page 796
 - AMC 2154 FAYRO # 1 Book 337 Page 423, 424
 - AMC 2156 YELLOW NUGGET Book 380 Page 200
 - AMC 8580 GOLDEN MISS-FIT Book 6-I Page 34
 - AMC 92863 FAYRO # 2 Book 591 Page 792
 - AMC 92865 FAYRO # 4 Book 591 Page 794
 - AMC 92866 FAYRO # 5 Book 591 Page 795
 - AMC 97287 GOLDEN FINK Book 601 Page 405
 - AMC 344095 FAYRO # 3 Book 2839 Page 690
 - AMC 349366 FAYRO # 6 Book 3014 Page 83

mining claims, situate in East Basin Mining District, County of Mohave, State of Arizona; that between the 1st day of SEPT A. D. 192001

and the 1st day of SEPT AD 2002 A. D. 192002 at least 3500

thirty five hundred dollars worth of work and improvements were done and performed upon said claim, not including the location work of said claim.


Such work and improvements were made by and at the expense of FAYE M. Roberts & PAUL L. Roberts

owner S of said claim for the purpose of complying with the laws of the United States pertaining to assessment of annual work and

PAUL L. Roberts, DAVID E Roberts, LARRY W. Roberts (and others) FAYE M. Roberts

were the men employed by said owner S and who labored upon said claim, did said work and improvements, the same being as follows, to-wit:

- Tools, Tool repair, Trenching, supplies, Road work, Exploration



Paul L. Roberts
Subscribed and sworn to before me this 3rd day of JANUARY, A. D. 2002

(My commission expires 11/13/2005) [Signature] Notary Public

Filed and recorded at request of _____, A. D. 19____, at _____ o'clock _____ M., Book _____

Proof of Labor, pages _____, Records of Mohave County, Arizona.

By _____ Deputy Recorder _____ County Recorder

PAUL L. Roberts
2821 WYANDOTTE
LAS VEGAS NV. 89102

Page _____
ENTERED INTO COMPUTER
TX 2/5/02

Affidavit of Labor Performed and Improvements Made

STATE OF ARIZONA, }
County of Mohave } ss.

DAVID G. Roberts

being duly sworn, deposes and

says that he is a citizen of the United States and more than twenty-one years of age, and resides at 2821 WYANDOTTE in CLARK, LAS VEGAS NV 89102

County, State of Arizona, and is personally acquainted with the mining claim known as

AMC 185940	FAYRO #14	Book 868	Page 23, 24
AMC 185941	FAYRO #15	Book 868	Page 25, 26
AMC 185942	FAYRO #16	Book 868	Page 27, 28
AMC 185943	FAYRO #17	Book 868	Page 29, 30
AMC 185944	FAYRO #18	Book 872	Page 252, 253
AMC 185945	FAYRO #19	Book 872	Page 254, 255
AMC 185946	FAYRO #20	Book 872	Page 256, 257
AMC 185947	FAYRO #21	Book 872	Page 258, 259
AMC 338325	FAYRO #98	Book 2691	Page 798
AMC 339088	FAYRO #17A	Book 2700	Page 885

mining claims, situate in _____ Mining District, County of Mohave, State of

Arizona; that between the 1st day of SEPT AD 2002 A. D. 2002 at least Four thousand

and the 1st day of SEPT AD 2002 A. D. 2002 at least 4000.00

dollars worth of work and improvements were done and performed upon said claim, not including the location work of said claim.

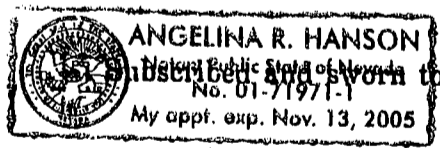
Such work and improvements were made by and at the expense of "DAVID G. Roberts" (PAUL L. Roberts, LARRY W. Roberts)

owner of said claim for the purpose of complying with the laws of the United States pertaining to assessment of annual work and

PAUL L. Roberts, DAVID G. Roberts, FAYE M. Roberts
LARRY W. Roberts

were the men employed by said owner and who labored upon said claim, did said work and improvements, the same being as follows, to-wit:

ROAD work, Tool repair, Trenching, supplies, EXPLORATION
EQUIPMENT REPAIR.



Paul L. Roberts

Subscribed and sworn to before me this 3rd day of JANUARY, A. D. 2002

[Signature]

Notary Public

(My commission expires 11/13/2005)

Filed and recorded at request of _____, A. D. 19____, at _____ o'clock _____ M., Book _____

Proof of Labor, pages _____, Records of Mohave County, Arizona.

By _____ Deputy Recorder _____ County Recorder

Page _____
2002 JUN 28 10 22 AM

PAGE 2 OF 2
BK 3960 PG 934 FEE#2002002127

PAUL L. Roberts
2821 WYANDOTTE
LAS VEGAS, NV, 89102

ENTERED INTO COMPUTER

TL 215/02

1/30. I sent these
folks a
WAIVER
FARM
CED

United States Department of the Interior
Bureau of Land Management
 BUSINESS & SUPPORT SVCS DIV
 222 N CENTRAL AVE
 PHOENIX, AZ 85004 -2203
 Phone: (602) 417-9200

Receipt	
No:	438337

Transaction #: 460229					
Date of Transaction: 01/29/2002					
CUSTOMER:		FAYE ROBERTS 2821 WYANDOTTE LAS VEGAS,NV 89102			
LINE #	QTY	DESCRIPTION	REMARKS	UNIT PRICE	TOTAL
1	1.00	LOCATABLE MINERALS / MINING CLAIMS-NOT NEW-UNADJUD,ONE AUTH NO. ONLY / MINING CLAIM MONEY RECEIVED (455) CASES: AMC338324/\$100.00	POL 2002 (20)	- n/a -	\$100.00
TOTAL:					\$100.00

PAYMENT INFORMATION					
1	AMOUNT:	\$100.00	POSTMARKED:	01/23/2002	
	TYPE:	CHECK	RECEIVED:	01/28/2002	
	CHECK NO:	4950			
	NAME:	ROBERTS, FAYE 2821 WYANDOTTE LAS VEGAS NV 89102			

REMARKS
702-876-3907

This receipt was generated by the automated BLM Collections and Billings System and is a paper representation of a portion of the official electronic record contained therein.

MAINTENANCE FEE PAYMENT WAIVER CERTIFICATION

This small miner waiver is filed to hold the claims/sites listed below for the assessment year beginning at noon on the first September 1 following the official filing of this form with BLM.

The undersigned owner(s) of the mining claims/sites listed below hereby certify under penalty of 18 U.S.C. 1001 and 43 U.S.C. 1212 that:

I/We control, or will control, ten or fewer mining claims/sites located and maintained on Federal land in the United States of America on the August 31 that is one day before the beginning of the assessment year indicated in line one above.

I/We have/will performed/perform assessment work upon the claims listed below for the current assessment year as of the August 31 indicated in line three above. This work meets the requirements of the General Mining Law of 1872, as amended; the Act of August 10, 1993; and the regulations at 43 CFR 3833 and 3850. Such work will be described on our affidavit of labor.

maint fee 2003

*AMC 344095, 338324, 97284
92863, 2154, 8580*

The mining claims and sites for which the above waiver from payment of the maintenance fees is made are:

CLAIM NAME	BLM RECORDATION SERIAL NUMBER
1. Yellow Nugget	AMC 2156
2. FAYRO #1	AMC 2154
3. Golden Miss Fit	AMC 8580
4. FAYRO #2	AMC 92863
5. FAYRO #4	AMC 92865
6. FAYRO #5	AMC 92866
7. Golden Fink	AMC 97287
8. FAYRO #97	AMC 338324
9. FAYRO #3	AMC 344095
10.	

All owner(s) of the above mining claims and sites are filing for this waiver.

I/We understand and acknowledge that pursuant to 43 U.S.C. 1212 and 18 U.S.C. 1001, the filing of a false, fictitious, or fraudulent document with the Bureau of Land Management may result in a fine of up to \$10,000, a prison term not to exceed five years, or both.

PAUL L. Roberts
(Owner's Name - Please Print)
2821 WYANDOTTE
(Street or P.O. Box)

Paul L Roberts
(Owner's Signature)
LAS Vegas NV. 89102
(City) (State) (Zip Code)

FAYE M. Roberts
(Owner's Name - Please Print)
2821 WYANDOTTE
(Street or P.O. Box)

Faye M Roberts
(Owner's Signature)
LAS Vegas NV. 89102
(City) (State) (Zip Code)

(Owner's Name - Please Print)

(Street or P.O. Box)

(Owner's Signature)

(City) (State) (Zip Code)

(Owner's Name - Please Print)

(Street or P.O. Box)

(Owner's Signature)

(City) (State) (Zip Code)

(Continued on reverse)

ENTERED INTO COMPUTER
3/18/02 TK

(Owner's Name - Please Print)	(Owner's Signature)
(Street or P.O. Box)	(City) (State) (Zip Code)
(Owner's Name - Please Print)	(Owner's Signature)
(Street or P.O. Box)	(City) (State) (Zip Code)
(Owner's Name - Please Print)	(Owner's Signature)
(Street or P.O. Box)	(City) (State) (Zip Code)
(Owner's Name - Please Print)	(Owner's Signature)
(Street or P.O. Box)	(City) (State) (Zip Code)

INSTRUCTIONS

1. This certification of waiver from payment of maintenance fees is made under the provisions of the Act of August 10, 1993 (107 Stat. 312 [1993]), and §1744 of Title 43 and §28-28k of Title 30 of the United States Code; and the regulations thereunder (43 CFR 3833 and 3850).
2. This waiver must be filed in advance of the assessment year for which a waiver is sought, but in no event be filed later than the August 31st preceding the assessment year for which the waiver is sought.
3. You must still record your affidavit of assessment work for claims listed and/or Notices of Intention to Hold for any sites listed with the BLM by each December 30th, and the local recording office under State law, as in the past.
4. This waiver must be filed in the BLM State Office where the mining claims are recorded.
5. If the claims and sites are located in more than one State, a separate waiver form must be filed in each State in which they are held. The total number of claims and sites listed on separate waiver forms cannot exceed ten.
6. All claim names and Bureau of Land Management (BLM) serial numbers must be listed for all mining claims and sites for which a waiver is sought.
7. All owners and their addresses must be listed.
8. This waiver form must be signed by all of the owners or their designated agent. If an agent is designated, a statement appointing the agent, must be submitted with this certification, if a designation of agent is not currently on file with the BLM State office where your claims and sites are recorded.
9. Mining claims and sites held by a husband and wife, either jointly or individually, or their children under the age of discretion, shall be counted towards the 10 claim limit. Mining claims and sites held in co-ownership, or by an association of locators, by a partnership, or by a corporation shall be counted towards the 10 claim limit for claimants that have an interest in these entities.
10. Failure to pay the maintenance fee or meet the requirements for waiver from payment of the maintenance fee by any August 31st deadline for the following assessment year shall cause the mining claims and sites to be declared null and void.

NOTICE

The Privacy Act of 1974 and the regulation in 43 CFR 2.48(d) provide that you be furnished the following information in connection with the information required by this certification of exemption from rental fees form.

AUTHORITY: 30 U.S.C. 28-28e; 43 U.S.C. 1201, 1740, and 1744; and the Act of August 10, 1993 (107 Stat. 312); 43 CFR 3833 and 3850.

PRINCIPLE PURPOSE: This information is to be used to verify that the owner(s) of a mining claim has complied with the Act of August 10, 1993 (107 Stat. 312), and is entitled to perform assessment work in lieu of paying the maintenance fee for the mining claims listed on this form.

ROUTINE USE: (1) Adjudication of the claimant(s) certification of waiver from paying the maintenance fee otherwise required by the Act of August 10, 1993 (107 Stat. 312). (2) Disclosure may be made to appropriate Federal agencies when location is made within the agency's geographic area of responsibility. (3) Information from the record and/or the record will be transferred to the appropriate Federal, State, or local agency, or a member of the public in response to a specific request for pertinent information. (4) Information may also be provided to the

Department of Justice or in a proceeding before a court or adjudicative body; or to Federal, State, local or foreign agencies when needed for enforcement of civil or criminal codes or applicable regulations concerning title rights upon the public land.

EFFECT OF NOT PROVIDING INFORMATION: Disclosure of this information is required by the Act of August 10, 1993 (107 Stat. 312) and 43 CFR 3833 for those owner(s) wishing to take the small miners waiver allowed under 43 CFR 3833 and 3850. Failure to supply the information required in this form to support the owner(s) certification of waiver from payment of the otherwise required maintenance fees will result in the waiver being disallowed and the mining claims declared null and void by the Bureau of Land Management (BLM).

The Paperwork Reduction Act of 1980 (44 U.S.C. 3501, et seq.) requires us to tell you that:

This information is being collected to allow the BLM to determine if you qualify for a waiver from the payment of \$100 per mining claim maintenance fee established by the Act of August 10, 1993 (107 Stat. 312) and the implementing regulations at 43 CFR 3833 and 3850. A response to this request is required in accordance with the statute (107 Stat. 312) to retain your benefit.

BURDEN HOURS STATEMENT

Public reporting burden for this form is estimated to average 5 minutes per response, including time to review instructions, gathering and maintaining data, and completing and reviewing the form. Direct comments regarding this burden estimate, or any other aspect of this form, to the Department of the Interior, Bureau of Land Management, Information Collection Clearance Officer (871), 1849 C Street, N.W., Washington, D.C. 20240; and the Office of Management and Budget, Paperwork Reduction Project (1004-0114), Washington, D.C. 20503.

FOR OFFICIAL USE ONLY

00-5 V L-101 800
 11/21/93 10:11 AM
 11/21/93 10:11 AM

MAINTENANCE FEE PAYMENT WAIVER CERTIFICATION

This small miner waiver is filed to hold the claims/sites listed below for the assessment year beginning at noon on the first September 1 following the official filing of this form with BLM.

The undersigned owner(s) of the mining claims/sites listed below hereby certify under penalty of 18 U.S.C. 1001 and 43 U.S.C. 1212 that:

I/We control, or will control, ten or fewer mining claims/sites located and maintained on Federal land in the United States of America on the August 31 that is one day before the beginning of the assessment year indicated in line one above.

I/We have/will performed/performance assessment work upon the claims listed below for the current assessment year as of the August 31 indicated in line three above. This work meets the requirements of the General Mining Law of 1872, as amended; the Act of August 10, 1993; and the regulations at 43 CFR 3833 and 3850. Such work will be described on our affidavit of labor.

maint fee 2003

*AMC 344095, 338324, 97287
92863, 2154, 8580*

The mining claims and sites for which the above waiver from payment of the maintenance fees is made are:

CLAIM NAME	BLM RECORDATION SERIAL NUMBER
1. Yellow Nugget	AMC 2156
2. FAYRO #1	AMC 2154
3. Golden MISS FIT	AMC 8580
4. FAYRO #2	AMC 92863
5. FAYRO #4	AMC 92865
6. FAYRO #5	AMC 92866
7. Golden FINK	AMC 97287
8. FAYRO #97	AMC 338324
9. FAYRO #3	AMC 344095
10.	

All owner(s) of the above mining claims and sites are filing for this waiver.

I/We understand and acknowledge that pursuant to 43 U.S.C. 1212 and 18 U.S.C. 1001, the filing of a false, fictitious, or fraudulent document with the Bureau of Land Management may result in a fine of up to \$10,000, a prison term not to exceed five years, or both.

PAUL L. Roberts
(Owner's Name - Please Print)
2821 WYANDOTTE
(Street or P.O. Box)

Paul L Roberts
(Owner's Signature)
LAS VEGAS NV. 89102
(City) (State) (Zip Code)

FAYC M. Roberts
(Owner's Name - Please Print)
2821 WYANDOTTE
(Street or P.O. Box)

Faye M Roberts
(Owner's Signature)
LAS VEGAS NV. 89102
(City) (State) (Zip Code)

(Owner's Name - Please Print)

(Street or P.O. Box)

(Owner's Signature)

(City) (State) (Zip Code)

(Owner's Name - Please Print)

(Street or P.O. Box)

(Owner's Signature)

(City) (State) (Zip Code)

(Continued on reverse)

ENTERED INTO COMPUTER

3/18/02 TK

(Owner's Name - Please Print)	(Owner's Signature)
(Street or P.O. Box)	(City) (State) (Zip Code)
(Owner's Name - Please Print)	(Owner's Signature)
(Street or P.O. Box)	(City) (State) (Zip Code)
(Owner's Name - Please Print)	(Owner's Signature)
(Street or P.O. Box)	(City) (State) (Zip Code)
(Owner's Name - Please Print)	(Owner's Signature)
(Street or P.O. Box)	(City) (State) (Zip Code)

INSTRUCTIONS

1. This certification of waiver from payment of maintenance fees is made under the provisions of the Act of August 10, 1993 (107 Stat. 312 [1993]), and §1744 of Title 43 and §28-28k of Title 30 of the United States Code; and the regulations thereunder (43 CFR 3833 and 3850).
2. This waiver must be filed in advance of the assessment year for which a waiver is sought, but in no event be filed later than the August 31st preceding the assessment year for which the waiver is sought.
3. You must still record your affidavit of assessment work for claims listed and/or Notices of Intention to Hold for any sites listed with the BLM by each December 30th, and the local recording office under State law, as in the past.
4. This waiver must be filed in the BLM State Office where the mining claims are recorded.
5. If the claims and sites are located in more than one State, a separate waiver form must be filed in each State in which they are held. The total number of claims and sites listed on separate waiver forms cannot exceed ten.
6. All claim names and Bureau of Land Management (BLM) serial numbers must be listed for all mining claims and sites for which a waiver is sought.
7. All owners and their addresses must be listed.
8. This waiver form must be signed by all of the owners or their designated agent. If an agent is designated, a statement appointing the agent, must be submitted with this certification, if a designation of agent is not currently on file with the BLM State office where your claims and sites are recorded.
9. Mining claims and sites held by a husband and wife, either jointly or individually, or their children under the age of discretion, shall be counted towards the 10 claim limit. Mining claims and sites held in co-ownership, or by an association of locators, by a partnership, or by a corporation shall be counted towards the 10 claim limit for claimants that have an interest in these entities.
10. Failure to pay the maintenance fee or meet the requirements for waiver from payment of the maintenance fee by any August 31st deadline for the following assessment year shall cause the mining claims and sites to be declared null and void.

NOTICE

The Privacy Act of 1974 and the regulation in 43 CFR 2.48(d) provide that you be furnished the following information in connection with the information required by this certification of exemption from rental fees form.

AUTHORITY: 30 U.S.C. 28-28e; 43 U.S.C. 1201, 1740, and 1744; and the Act of August 10, 1993 (107 Stat. 312); 43 CFR 3833 and 3850.

PRINCIPLE PURPOSE: This information is to be used to verify that the owner(s) of a mining claim has complied with the Act of August 10, 1993 (107 Stat. 312), and is entitled to perform assessment work in lieu of paying the maintenance fee for the mining claims listed on this form.

ROUTINE USE: (1) Adjudication of the claimant(s) certification of waiver from paying the maintenance fee otherwise required by the Act of August 10, 1993 (107 Stat. 312). (2) Disclosure may be made to appropriate Federal agencies when location is made within the agency's geographic area of responsibility. (3) Information from the record and/or the record will be transferred to the appropriate Federal, State, or local agency, or a member of the public in response to a specific request for pertinent information. (4) Information may also be provided to the

Department of Justice or in a proceeding before a court or adjudicative body; or to Federal, State, local or foreign agencies when needed for enforcement of civil or criminal codes or applicable regulations concerning title rights upon the public land.

EFFECT OF NOT PROVIDING INFORMATION: Disclosure of this information is required by the Act of August 10, 1993 (107 Stat. 312) and 43 CFR 3833 for those owner(s) wishing to take the small miners waiver allowed under 43 CFR 3833 and 3850. Failure to supply the information required in this form to support the owner(s) certification of waiver from payment of the otherwise required maintenance fees will result in the waiver being disallowed and the mining claims declared null and void by the Bureau of Land Management (BLM).

The Paperwork Reduction Act of 1980 (44 U.S.C. 3501, et seq.) requires us to tell you that:

This information is being collected to allow the BLM to determine if you qualify for a waiver from the payment of \$100 per mining claim maintenance fee established by the Act of August 10, 1993 (107 Stat. 312) and the implementing regulations at 43 CFR 3833 and 3850. A response to this request is required in accordance with the statute (107 Stat. 312) to retain your benefit.

BURDEN HOURS STATEMENT

Public reporting burden for this form is estimated to average 5 minutes per response, including time to review instructions, gathering and maintaining data, and completing and reviewing the form. Direct comments regarding this burden estimate, or any other aspect of this form, to the Department of the Interior, Bureau of Land Management, Information Collection Clearance Officer (871), 1849 C Street, N.W., Washington, D.C. 20240; and the Office of Management and Budget, Paperwork Reduction Project (1004-0114), Washington, D.C. 20503.

FOR OFFICIAL USE ONLY

CO 5 V L-111 000
 11/15/93 10:11 AM '93

MAINTENANCE FEE PAYMENT WAIVER CERTIFICATION

This small miner waiver is filed to hold the claims/sites listed below for the assessment year beginning at noon on the first September 1 following the official filing of this form with BLM.

The undersigned owner(s) of the mining claims/sites listed below hereby certify under penalty of 18 U.S.C. 1001 and 43 U.S.C. 1212 that:

I/We control, or will control, ten or fewer mining claims/sites located and maintained on Federal land in the United States of America on the August 31 that is one day before the beginning of the assessment year indicated in line one above.

I/We have/will performed/performance assessment work upon the claims listed below for the current assessment year as of the August 31 indicated in line three above. This work meets the requirements of the General Mining Law of 1872, as amended; the Act of August 10, 1993; and the regulations at 43 CFR 3833 and 3850. Such work will be described on our affidavit of labor.

maint fee 2003

*AMC 339088, 338324
185940*

The mining claims and sites for which the above waiver from payment of the maintenance fees is made are:

CLAIM NAME	BLM RECORDATION SERIAL NUMBER
1. <i>FAYRO #14</i>	<i>AMC 185940</i>
2. <i>FAYRO #15</i>	<i>AMC 185941</i>
3. <i>FAYRO #16</i>	<i>AMC 185942</i>
4. <i>FAYRO #17</i>	<i>AMC 185943</i>
5. <i>FAYRO #18</i>	<i>AMC 185944</i>
6. <i>FAYRO #19</i>	<i>AMC 185945</i>
7. <i>FAYRO #20</i>	<i>AMC 185946</i>
8. <i>FAYRO #21</i>	<i>AMC 185947</i>
9. <i>FAYRO #98</i>	<i>AMC 338325</i>
10. <i>FAYRO #17A</i>	<i>AMC 339088</i>

All owner(s) of the above mining claims and sites are filing for this waiver.

I/We understand and acknowledge that pursuant to 43 U.S.C. 1212 and 18 U.S.C. 1001, the filing of a false, fictitious, or fraudulent document with the Bureau of Land Management may result in a fine of up to \$10,000, a prison term not to exceed five years, or both.

David G. Roberts

(Owner's Name - Please Print)

2821 WYANDOTTE

(Street or P.O. Box)

David G. Roberts

(Owner's Signature)

Las Vegas

(City)

NV

(State)

89102

(Zip Code)

(Owner's Name - Please Print)

(Street or P.O. Box)

(Owner's Signature)

(City)

(State)

(Zip Code)

(Owner's Name - Please Print)

(Street or P.O. Box)

(Owner's Signature)

(City)

(State)

(Zip Code)

(Owner's Name - Please Print)

(Street or P.O. Box)

(Owner's Signature)

(State)

(Zip Code)

ENTERED INTO COMPUTER

3/18/02 TK

(Owner's Name - Please Print)	(Owner's Signature)		
(Street or P.O. Box)	(City)	(State)	(Zip Code)
(Owner's Name - Please Print)	(Owner's Signature)		
(Street or P.O. Box)	(City)	(State)	(Zip Code)
(Owner's Name - Please Print)	(Owner's Signature)		
(Street or P.O. Box)	(City)	(State)	(Zip Code)
(Owner's Name - Please Print)	(Owner's Signature)		
(Street or P.O. Box)	(City)	(State)	(Zip Code)

INSTRUCTIONS

1. This certification of waiver from payment of maintenance fees is made under the provisions of the Act of August 10, 1993 (107 Stat. 312 [1993]), and §1744 of Title 43 and §28-28k of Title 30 of the United States Code; and the regulations thereunder (43 CFR 3833 and 3850).
2. This waiver must be filed in advance of the assessment year for which a waiver is sought, but in no event be filed later than the August 31st preceding the assessment year for which the waiver is sought.
3. You must still record your affidavit of assessment work for claims listed and/or Notices of Intention to Hold for any sites listed with the BLM by each December 30th, and the local recording office under State law, as in the past.
4. This waiver must be filed in the BLM State Office where the mining claims are recorded.
5. If the claims and sites are located in more than one State, a separate waiver form must be filed in each State in which they are held. The total number of claims and sites listed on separate waiver forms cannot exceed ten.
6. All claim names and Bureau of Land Management (BLM) serial numbers must be listed for all mining claims and sites for which a waiver is sought.
7. All owners and their addresses must be listed.
8. This waiver form must be signed by all of the owners or their designated agent. If an agent is designated, a statement appointing the agent, must be submitted with this certification, if a designation of agent is not currently on file with the BLM State office where your claims and sites are recorded.
9. Mining claims and sites held by a husband and wife, either jointly or individually, or their children under the age of discretion, shall be counted towards the 10 claim limit. Mining claims and sites held in co-ownership, or by an association of locators, by a partnership, or by a corporation shall be counted towards the 10 claim limit for claimants that have an interest in these entities.
10. Failure to pay the maintenance fee or meet the requirements for waiver from payment of the maintenance fee by any August 31st deadline for the following assessment year shall cause the mining claims and sites to be declared null and void.

NOTICE

The Privacy Act of 1974 and the regulation in 43 CFR 2.48(d) provide that you be furnished the following information in connection with the information required by this certification of exemption from rental fees form.

AUTHORITY: 30 U.S.C. 28-28e; 43 U.S.C. 1201, 1740, and 1744; and the Act of August 10, 1993 (107 Stat. 312); 43 CFR 3833 and 3850.

PRINCIPLE PURPOSE: This information is to be used to verify that the owner(s) of a mining claim has complied with the Act of August 10, 1993 (107 Stat. 312), and is entitled to perform assessment work in lieu of paying the maintenance fee for the mining claims listed on this form.

ROUTINE USE: (1) Adjudication of the claimant(s) certification of waiver from paying the maintenance fee otherwise required by the Act of August 10, 1993 (107 Stat. 312). (2) Disclosure may be made to appropriate Federal agencies when location is made within the agency's geographic area of responsibility. (3) Information from the record and/or the record will be transferred to the appropriate Federal, State, or local agency, or a member of the public in response to a specific request for pertinent information. (4) Information may also be provided to the

Department of Justice or in a proceeding before a court or adjudicative body; or to Federal, State, local or foreign agencies when needed for enforcement of civil or criminal codes or applicable regulations concerning title rights upon the public land.

EFFECT OF NOT PROVIDING INFORMATION: Disclosure of this information is required by the Act of August 10, 1993 (107 Stat. 312) and 43 CFR 3833 for those owner(s) wishing to take the small miners waiver allowed under 43 CFR 3833 and 3850. Failure to supply the information required in this form to support the owner(s) certification of waiver from payment of the otherwise required maintenance fees will result in the waiver being disallowed and the mining claims declared null and void by the Bureau of Land Management (BLM).

The Paperwork Reduction Act of 1980 (44 U.S.C. 3501, et seq.) requires us to tell you that:

This information is being collected to allow the BLM to determine if you qualify for a waiver from the payment of \$100 per mining claim maintenance fee established by the Act of August 10, 1993 (107 Stat. 312) and the implementing regulations at 43 CFR 3833 and 3850. A response to this request is required in accordance with the statute (107 Stat. 312) to retain your benefit.

BURDEN HOURS STATEMENT

Public reporting burden for this form is estimated to average 5 minutes per response, including time to review instructions, gathering and maintaining data, and completing and reviewing the form. Direct comments regarding this burden estimate, or any other aspect of this form, to the Department of the Interior, Bureau of Land Management, Information Collection Clearance Officer (871), 1849 C Street, N.W., Washington, D.C. 20240; and the Office of Management and Budget, Paperwork Reduction Project (1004-0114), Washington, D.C. 20503.

FOR OFFICIAL USE ONLY

00 J V L - 100 200
 RECEIVED
 1993

2EP Base 1 of 2

Affidavit of Labor Performed and Improvements Made

STATE OF ARIZONA, } ss.
County of Mohave

David G. Roberts

being duly sworn, deposes and

says that he is a citizen of the United States and more than twenty-one years of age, and resides at 2881 WYANDOTTE in CLARK, Las Vegas NV 89102

County, State of ^{NV}Arizona, and is personally acquainted with the mining claim known as

AMC 185940	FAYRO #14	Book 868	Page 23, 24
AMC 185941	FAYRO #15	Book 868	Page 25, 26
AMC 185942	FAYRO #16	Book 868	Page 27, 28
AMC 185943	FAYRO #17	Book 868	Page 29, 30
AMC 185944	FAYRO #18	Book 872	Page 252, 253
AMC 185945	FAYRO #19	Book 872	Page 254, 255
AMC 185946	FAYRO #20	Book 872	Page 256, 257
AMC 185947	FAYRO #21	Book 872	Page 258, 259
AMC 338325	FAYRO #98	Book 2691	Page 79B
AMC 339088	FAYRO #17A	Book 2700	Page 885

mining claims, situate in _____ Mining District, County of Mohave, State of

Arizona; that between the 1st day of SEPT A. D. 2000

and the 1st day of SEPT A. D. 2001, at least 3000.00

three thousand dollars worth of work and improvements were done and performed upon said claim, not including the location work of said claim.


Such work and improvements were made by and at the expense of "DAVID G. Roberts" (PAUL L. Roberts, LARRY W. Roberts)

owner of said claim for the purpose of complying with the laws of the United States pertaining to assessment of annual work and

PAUL L. Roberts, DAVID G. Roberts, FAYE M. Roberts
LARRY W. Roberts

were the men employed by said owner and who labored upon said claim, did said work and improvements, the same being as follows, to-wit:

Road work, Tool repair, Trenching, supplies, Exploration
Equipment repair.



Paul L. Roberts

Subscribed and sworn to before me this 12 day of Jan, A. D. 2001

(My commission expires Feb 10, 2004) [Signature] Notary Public

Filed and recorded at request of _____, A. D. 19____, at _____ o'clock _____ M., Book _____

Proof of Labor, pages _____, Records of Mohave County, Arizona.


By _____ Deputy Recorder

County Recorder

PAUL L. Roberts
2881 WYANDOTTE
LAS VEGAS, NV, 89102

RECEIVED
BUREAU OF
LAND MANAGEMENT
ARIZONA
PHOENIX, ARIZONA

RECEIVED
BUREAU OF
LAND MANAGEMENT
ARIZONA
PHOENIX, ARIZONA
2001 FEB - 1 A 9 37



INDEXED
2001007644
BK 3673 PG 239
OFFICIAL RECORDS
OF MOHAVE COUNTY
JOAN MC CALL, MO
02/09/2001
10:49A
PG 1 OF 2
FEE 15.00

ENTERED INTO COMPUTER
3/8/01

MICROFILMED

RECORDERS MEMO: Legibility
Questionable For Good Reproduction

many Thank you for

all of your help

Paul Robert 2

2001 MAR - 7 A 10: 42

RECEIVED
BUREAU OF
LAND MANAGEMENT

ARIZONA
STATE OFFICE
PHOENIX, ARIZONA

Affidavit of Labor Performed and Improvements Made

STATE OF ARIZONA, } ss.
County of Mohave

David G. Roberts

being duly sworn, deposes and

says that he is a citizen of the United States and more than twenty-one years of age, and resides at 2821 WYANDOTTE in CLARK, Las Vegas NV 89102

County, State of ^{NV}Arizona, and is personally acquainted with the mining claim known as

AMC 185940	FAYRO #14	Book 868	Page 23, 24
AMC 185941	FAYRO #15	Book 868	Page 25, 26
AMC 185942	FAYRO #16	Book 868	Page 27, 28
AMC 185943	FAYRO #17	Book 868	Page 29, 30
AMC 185944	FAYRO #18	Book 872	Page 252, 253
AMC 185945	FAYRO #19	Book 872	Page 254, 255
AMC 185946	FAYRO #20	Book 872	Page 256, 257
AMC 185947	FAYRO #21	Book 872	Page 258, 259
AMC 338325	FAYRO #98	Book 2691	Page 79B
AMC 339088	FAYRO #17A	Book 2700	Page 885

mining claims, situate in _____ Mining District, County of Mohave, State of

Arizona; that between the 1st day of SEPT A. D. 1999,

and the 1st day of SEPT A. D. 2000, at least 3000.00

three thousand dollars worth of work and improvements were done and performed upon said claim, not including the location work of said claim.


Such work and improvements were made by and at the expense of "DAVID G. Roberts" (PAUL L. Roberts, LARRY W. Roberts)

owner of said claim for the purpose of complying with the laws of the United States pertaining to assessment of annual work and

PAUL L. Roberts, DAVID G. Roberts, FAYE M. Roberts
LARRY W. Roberts

were the men employed by said owner and who labored upon said claim, did said work and improvements, the same being as follows, to-wit:

ROAD work, Tool repair, Trenching, supplies, EXPLORATION
EQUIPMENT repair.



Paul L. Roberts

Subscribed and sworn to before me this 12 day of Jan, A. D. 192001

(My commission expires Feb 10, 2004) [Signature] Notary Public

Filed and recorded at request of _____

_____, A. D. 19____, at _____ o'clock _____ M., Book _____

Proof of Labor, pages _____, Records of Mohave County, Arizona.

By _____ Deputy Recorder

PAUL L. Roberts
2821 WYANDOTTE
LAS VEGAS, NV. 89102

Page _____

ARIZONA
STATE OFFICE
PHOENIX, ARIZONA
RECEIVED
BUREAU OF
LAND MANAGEMENT
2001 FEB - 1 A 9:37

County Recorder

sent to Mr. Roberts for correction. NX

Affidavit of Labor Performed and Improvements Made

STATE OF ARIZONA, }
County of Mohave } ss.

PAUL L. Roberts, FAYE M. Roberts being duly sworn, deposes and

says that he is a citizen of the United States and more than twenty-one years of age, and resides at 2821 WYANDOTTE in CLARK, LAS VEGAS NV. 89102

County, State of ^{NV.}Arizona, and is personally acquainted with the mining claims known as

AMC 338324	FAYRO # 97	Book 2691	Page 796
AMC 2154	FAYRO # 1	Book 337	Page 423, 424
AMC 2156	YELLOW NUGGET	Book 380	Page 200
AMC 8580	GOLDEN MISS-FIT	Book 6-I	Page 34
AMC 92863	FAYRO # 2	Book 591	Page 792
AMC 92865	FAYRO # 4	Book 591	Page 794
AMC 92866	FAYRO # 5	Book 591	Page 795
AMC 97287	GOLDEN FINK	Book 601	Page 405
AMC 344095	FAYRO # 3	Book 2839	Page 690
AMC 349366	FAYRO # 6	" 3014	" 83

mining claims, situate in East Basin Mining District, County of Mohave, State of Arizona; that between the 1st day of SEPT A. D. 1999

and the 1st day of SEPT A. D. 192000, at least Four thousand dollars worth of work and improvements were done and performed upon said claim, not including the location work of said claim.


Such work and improvements were made by and at the expense of FAYE M. Roberts & PAUL L. Roberts

owner s of said claim for the purpose of complying with the laws of the United States pertaining to assessment of annual work and

PAUL L. Roberts, DAVID G Roberts, LARRY W. Roberts (and others) FAYE M. Roberts

were the men employed by said owner s and who labored upon said claim, did said work and improvements, the same being as follows, to-wit:

Tools, Tool repair, Trenching, supplies, Road work, Exploration



Paul L. Roberts

Subscribed and sworn to before me this 12 day of Jan, A. D. 192001

(My commission expires Feb 10, 2004) [Signature] Notary Public

Filed and recorded at request of _____, A. D. 19____, at _____ o'clock _____ M., Book _____

Proof of Labor, pages _____, Records of Mohave County, Arizona.

By _____ Deputy Recorder County Recorder

P. L. Roberts
121 WYANDOTTE
VEGAS NV. 89102

Page _____

RECEIVED
BUREAU OF
LAND MANAGEMENT
ARIZONA
STATE OFFICE
PHOENIX, ARIZONA
2001 FEB - 1 A 9:37

Sent to Mr. Roberts for correction [Signature]

United States Department of the Interior
Bureau of Land Management
 BUSINESS & SUPPORT SVCS DIV
 222 N CENTRAL AVE
 PHOENIX, AZ 85004 -2203
 Phone: (602) 417-9200

Receipt	
No:	253792

Transaction #: 268616
Date of Transaction: 02/02/2001

CUSTOMER: DAVID G ROBERTS
 2821 WYANDOTTE
 LAS VEGAS, NV 89102

LINE #	QTY	COMMODITY / SUBJECT / ACTION / PRODUCT	REMARKS	UNIT PRICE	TOTAL
1	1	LOCATABLE MINERALS / MINING CLAIMS-ACCOUNTS/UNADJUDICATED / MINING CLAIM MONEY RECEIVED (455)	POL 2000 (10)	- n/a -	\$100.00
TOTAL:					\$100.00

PAYMENT INFORMATION	
1	AMOUNT: \$100.00
	POSTMARKED: 01/29/2001
	TYPE: CHECK
	RECEIVED: 02/01/2001
	CHECK NO: 4825
	NAME: ROBERTS, FAYE 2821 WYANDOTTE LAS VEGAS NV 89102

REMARKS

CASE SERIAL NUMBER INFORMATION		
TRNS #	LINE #	CASES
268616	1	AMC185940

This receipt was generated by the automated BLM Collections and Billings System and is a paper representation of a portion of the official electronic record contained therein.

MAINTENANCE FEE PAYMENT WAIVER CERTIFICATION

This small miner waiver is filed to hold the claims/sites listed below for the assessment year beginning at noon on the first September 1 following the official filing of this form with BLM.

The undersigned owner(s) of the mining claims/sites listed below hereby certify under penalty of 18 U.S.C. 1001 and 43 U.S.C. 1212 that:

I/We control, or will control, ten or fewer mining claims/sites located and maintained on Federal land in the United States of America on the August 31 that is one day before the beginning of the assessment year indicated in line one above.

I/We have/will performed/perform assessment work upon the claims listed below for the current assessment year as of the August 31 indicated in line three above. This work meets the requirements of the General Mining Law of 1872, as amended; the Act of August 10, 1993; and the regulations at 43 CFR 3833 and 3850. Such work will be described on our affidavit of labor.

338324

The mining claims and sites for which the above waiver from payment of the maintenance fees is made are:

CLAIM NAME	BLM RECORDATION SERIAL NUMBER
1. FAYRO #14	AMC 185940
2. FAYRO #15	AMC 185941
3. FAYRO #16	AMC 185942
4. FAYRO #17	AMC 185943
5. FAYRO #18	AMC 185944
6. FAYRO #19	AMC 185945
7. FAYRO #20	AMC 185946
8. FAYRO #21	AMC 185947
9. FAYRO #98	AMC 338325
10. FAYRO #17A	AMC 339088

All owner(s) of the above mining claims and sites are filing for this waiver.

I/We understand and acknowledge that pursuant to 43 U.S.C. 1212 and 18 U.S.C. 1001, the filing of a false, fictitious, or fraudulent document with the Bureau of Land Management may result in a fine of up to \$10,000, a prison term not to exceed five years, or both.

DAVID G. ROBERTS
(Owner's Name - Please Print)
806th So 4th ST.
(Street or P.O. Box)

David G. Roberts
(Owner's Signature)
ST. CHARLES MO. 63301
(City) (State) (Zip Code)

(Owner's Name - Please Print)

(Owner's Signature)

(Street or P.O. Box)

(City) (State) (Zip Code)

(Owner's Name - Please Print)

(Owner's Signature)

(Street or P.O. Box)

(City) (State) (Zip Code)

(Owner's Name - Please Print)

(Owner's Signature)

(Street or P.O. Box)

(City) (State) (Zip Code)

ENTERED IN COMPUTER

3/10/00 MCH (City) eB

(Owner's Name - Please Print)	(Owner's Signature)		
(Street or P.O. Box)	(City)	(State)	(Zip Code)
(Owner's Name - Please Print)	(Owner's Signature)		
(Street or P.O. Box)	(City)	(State)	(Zip Code)
(Owner's Name - Please Print)	(Owner's Signature)		
(Street or P.O. Box)	(City)	(State)	(Zip Code)
(Owner's Name - Please Print)	(Owner's Signature)		
(Street or P.O. Box)	(City)	(State)	(Zip Code)

INSTRUCTIONS

- | | |
|---|---|
| <ol style="list-style-type: none"> 1. This certification of waiver from payment of maintenance fees is made under the provisions of the Act of August 10, 1993 (107 Stat. 312 [1993]), and §1744 of Title 43 and §28-28k of Title 30 of the United States Code; and the regulations thereunder (43 CFR 3833 and 3850). 2. This waiver must be filed in advance of the assessment year for which a waiver is sought, but in no event be filed later than the August 31st preceding the assessment year for which the waiver is sought. 3. You must still record your affidavit of assessment work for claims listed and/or Notices of Intention to Hold for any sites listed with the BLM by each December 30th, and the local recording office under State law, as in the past. 4. This waiver must be filed in the BLM State Office where the mining claims are recorded. 5. If the claims and sites are located in more than one State, a separate waiver form must be filed in each State in which they are held. The total number of claims and sites listed on separate waiver forms cannot exceed ten. 6. All claim names and Bureau of Land Management (BLM) serial numbers must be listed for all mining claims and sites for which a waiver is sought. | <ol style="list-style-type: none"> 7. All owners and their addresses must be listed. 8. This waiver form must be signed by all of the owners or their designated agent. If an agent is designated, a statement appointing the agent, must be submitted with this certification, if a designation of agent is not currently on file with the BLM State office where your claims and sites are recorded. 9. Mining claims and sites held by a husband and wife, either jointly or individually, or their children under the age of discretion, shall be counted towards the 10 claim limit. Mining claims and sites held in co-ownership, or by an association of locators, by a partnership, or by a corporation shall be counted towards the 10 claim limit for claimants that have an interest in these entities. 10. Failure to pay the maintenance fee or meet the requirements for waiver from payment of the maintenance fee by any August 31st deadline for the following assessment year shall cause the mining claims and sites to be declared null and void. |
|---|---|

NOTICE

The Privacy Act of 1974 and the regulation in 43 CFR 2.48(d) provide that you be furnished the following information in connection with the information required by this certification of exemption from rental fees form.

AUTHORITY: 30 U.S.C. 28-28e; 43 U.S.C. 1201, 1740, and 1744; and the Act of August 10, 1993 (107 Stat. 312); 43 CFR 3833 and 3850.

PRINCIPLE PURPOSE: This information is to be used to verify that the owner(s) of a mining claim has complied with the Act of August 10, 1993 (107 Stat. 312), and is entitled to perform assessment work in lieu of paying the maintenance fee for the mining claims listed on this form.

ROUTINE USE: (1) Adjudication of the claimant(s) certification of waiver from paying the maintenance fee otherwise required by the Act of August 10, 1993 (107 Stat. 312). (2) Disclosure may be made to appropriate Federal agencies when location is made within the agency's geographic area of responsibility. (3) Information from the record and/or the record will be transferred to the appropriate Federal, State, or local agency, or a member of the public in response to a specific request for pertinent information. (4) Information may also be provided to the

Department of Justice or in a proceeding before a court or adjudicative body; or to Federal, State, local or foreign agencies when needed for enforcement of civil or criminal codes or applicable regulations concerning title rights upon the public land.

EFFECT OF NOT PROVIDING INFORMATION: Disclosure of this information is required by the Act of August 10, 1993 (107 Stat. 312) and 43 CFR 3833 for those owner(s) wishing to take the small miners waiver allowed under 43 CFR 3833 and 3850. Failure to supply the information required in this form to support the owner(s) certification of waiver from payment of the otherwise required maintenance fees will result in the waiver being disallowed and the mining claims declared null and void by the Bureau of Land Management (BLM).

The Paperwork Reduction Act of 1980 (44 U.S.C. 3501, et seq.) requires us to tell you that:

This information is being collected to allow the BLM to determine if you qualify for a waiver from the payment of \$100 per mining claim maintenance fee established by the Act of August 10, 1993 (107 Stat. 312) and the implementing regulations at 43 CFR 3833 and 3850. A response to this request is required in accordance with the statute (107 Stat. 312) to retain your benefit.

BURDEN HOURS STATEMENT

Public reporting burden for this form is estimated to average 5 minutes per response, including time to review instructions, gathering and maintaining data, and completing and reviewing the form. Direct comments regarding this burden estimate, or any other aspect of this form, to the Department of the Interior, Bureau of Land Management, Information Collection Clearance Officer (871), 1849 C Street, N.W., Washington, D.C. 20240; and the Office of Management and Budget, Paperwork Reduction Project (1004-0114), Washington, D.C. 20503.

FOR OFFICIAL USE ONLY

RECEIVED
BUREAU OF
LAND MANAGEMENT

JAN 10 9 30 AM '00

ARIZONA
STATE OFFICE
PHOENIX, ARIZONA

MAINTENANCE FEE PAYMENT WAIVER CERTIFICATION

This small miner waiver is filed to hold the claims/sites listed below for the assessment year beginning at noon on the first September 1 following the official filing of this form with BLM.

The undersigned owner(s) of the mining claims/sites listed below hereby certify under penalty of 18 U.S.C. 1001 and 43 U.S.C. 1212 that:

I/We control, or will control, ten or fewer mining claims/sites located and maintained on Federal land in the United States of America on the August 31 that is one day before the beginning of the assessment year indicated in line one above.

I/We have/will performed/perform assessment work upon the claims listed below for the current assessment year as of the August 31 indicated in line three above. This work meets the requirements of the General Mining Law of 1872, as amended; the Act of August 10, 1993; and the regulations at 43 CFR 3833 and 3850. Such work will be described on our affidavit of labor.

AMC 339088
338324
185940

The mining claims and sites for which the above waiver from payment of the maintenance fees is made are:

CLAIM NAME	BLM RECORDATION SERIAL NUMBER
1. FAYRO #14	AMC 185940
2. FAYRO #15	AMC 185941
3. FAYRO #16	AMC 185942
4. FAYRO #17	AMC 185943
5. FAYRO #18	AMC 185944
6. FAYRO #19	AMC 185945
7. FAYRO #20	AMC 185946
8. FAYRO #21	AMC 185947
9. FAYRO #98	AMC 338325
10. FAYRO #17A	AMC 339088

All owner(s) of the above mining claims and sites are filing for this waiver.

I/We understand and acknowledge that pursuant to 43 U.S.C. 1212 and 18 U.S.C. 1001, the filing of a false, fictitious, or fraudulent document with the Bureau of Land Management may result in a fine of up to \$10,000, a prison term not to exceed five years, or both.

DAVID G. ROBERTS
(Owner's Name - Please Print)

David G. Roberts
(Owner's Signature)

806th 50th ST.
(Street or P.O. Box)

ST. CHARLES MO. 63301
(City) (State) (Zip Code)

(Owner's Name - Please Print)

(Owner's Signature)

(Street or P.O. Box)

(City) (State) (Zip Code)

(Owner's Name - Please Print)

(Owner's Signature)

(Street or P.O. Box)

(City) (State) (Zip Code)

(Owner's Name - Please Print)

(Owner's Signature)

(Street or P.O. Box)

(City) (State) (Zip Code)

ENTERED IN COMPUTER

3/10/00 MHA

ANC 339088

338324

185940

David,

Our records show
your address as
2821 Uiyandotte,
Las Vegas, NV.

Is the St. Charles
address a
permanent change
of address?

Mary Hyde

GLM

222 N Central Ave

Phoenix, Az 85004-222

(602) 417-9356

Mary Hyde

3/16/2000

David Roberts

called re waiver

change of

address.

MAINTENANCE FEE PAYMENT WAIVER CERTIFICATION

This small miner waiver is filed to hold the claims/sites listed below for the assessment year beginning at noon on the first September 1 following the official filing of this form with BLM.

The undersigned owner(s) of the mining claims/sites listed below hereby certify under penalty of 18 U.S.C. 1001 and 43 U.S.C. 1212 that:

I/We control, or will control, ten or fewer mining claims/sites located and maintained on Federal land in the United States of America on the August 31 that is one day before the beginning of the assessment year indicated in line one above.

I/We have/will performed/perform assessment work upon the claims listed below for the current assessment year as of the August 31 indicated in line three above. This work meets the requirements of the General Mining Law of 1872, as amended; the Act of August 10, 1993; and the regulations at 43 CFR 3833 and 3850. Such work will be described on our affidavit of labor.

338324 92863 2154
344095 97284 8580

The mining claims and sites for which the above waiver from payment of the maintenance fees is made are:

CLAIM NAME	BLM RECORDATION SERIAL NUMBER
1. Yellow Nugget	AMC 2156
2. FAYRO #1	AMC 2154
3. Golden Miss Fit	AMC 8580
4. FAYRO #2	AMC 92863
5. FAYRO #4	AMC 92865
6. FAYRO #5	AMC 92866
7. Golden Fink	AMC 97287
8. FAYRO #97	AMC 338324
9. FAYRO #3	AMC 344095
10.	

All owner(s) of the above mining claims and sites are filing for this waiver.

I/We understand and acknowledge that pursuant to 43 U.S.C. 1212 and 18 U.S.C. 1001, the filing of a false, fictitious, or fraudulent document with the Bureau of Land Management may result in a fine of up to \$10,000, a prison term not to exceed five years, or both.

PAUL L. Roberts
(Owner's Name - Please Print)

Paul L. Roberts
(Owner's Signature)

2821 WYANDOTTE
(Street or P.O. Box)

Las Vegas NV 89102
(City) (State) (Zip Code)

FAYE M. Roberts
(Owner's Name - Please Print)

Faye M. Roberts
(Owner's Signature)

2821 WYANDOTTE
(Street or P.O. Box)

Las Vegas NV 89102
(City) (State) (Zip Code)

(Owner's Name - Please Print)

Paul L. Roberts
(Owner's Signature)

(Street or P.O. Box)

(City) (State) (Zip Code)

(Owner's Name - Please Print)

Faye M. Roberts
(Owner's Signature)

(Street or P.O. Box)

(City) (State) (Zip Code)

(Continued on reverse)

ENTERED IN COMPUTER

3/10/00 MCH

LOM 3/14/2000

(Owner's Name - Please Print)	(Owner's Signature)
(Street or P.O. Box)	(City) (State) (Zip Code)
(Owner's Name - Please Print)	(Owner's Signature)
(Street or P.O. Box)	(City) (State) (Zip Code)
(Owner's Name - Please Print)	(Owner's Signature)
(Street or P.O. Box)	(City) (State) (Zip Code)
(Owner's Name - Please Print)	(Owner's Signature)
(Street or P.O. Box)	(City) (State) (Zip Code)

INSTRUCTIONS

1. This certification of waiver from payment of maintenance fees is made under the provisions of the Act of August 10, 1993 (107 Stat. 312 [1993]), and §1744 of Title 43 and §28-28k of Title 30 of the United States Code; and the regulations thereunder (43 CFR 3833 and 3850).
2. This waiver must be filed in advance of the assessment year for which a waiver is sought, but in no event be filed later than the August 31st preceding the assessment year for which the waiver is sought.
3. You must still record your affidavit of assessment work for claims listed and/or Notices of Intention to Hold for any sites listed with the BLM by each December 30th, and the local recording office under State law, as in the past.
4. This waiver must be filed in the BLM State Office where the mining claims are recorded.
5. If the claims and sites are located in more than one State, a separate waiver form must be filed in each State in which they are held. The total number of claims and sites listed on separate waiver forms cannot exceed ten.
6. All claim names and Bureau of Land Management (BLM) serial numbers must be listed for all mining claims and sites for which a waiver is sought.
7. All owners and their addresses must be listed.
8. This waiver form must be signed by all of the owners or their designated agent. If an agent is designated, a statement appointing the agent, must be submitted with this certification, if a designation of agent is not currently on file with the BLM State office where your claims and sites are recorded.
9. Mining claims and sites held by a husband and wife, either jointly or individually, or their children under the age of discretion, shall be counted towards the 10 claim limit. Mining claims and sites held in co-ownership, or by an association of locators, by a partnership, or by a corporation shall be counted towards the 10 claim limit for claimants that have an interest in these entities.
10. Failure to pay the maintenance fee or meet the requirements for waiver from payment of the maintenance fee by any August 31st deadline for the following assessment year shall cause the mining claims and sites to be declared null and void.

NOTICE

The Privacy Act of 1974 and the regulation in 43 CFR 2.48(d) provide that you be furnished the following information in connection with the information required by this certification of exemption from rental fees form.

AUTHORITY: 30 U.S.C. 28-28e; 43 U.S.C. 1201, 1740, and 1744; and the Act of August 10, 1993 (107 Stat. 312); 43 CFR 3833 and 3850.

PRINCIPLE PURPOSE: This information is to be used to verify that the owner(s) of a mining claim has complied with the Act of August 10, 1993 (107 Stat. 312), and is entitled to perform assessment work in lieu of paying the maintenance fee for the mining claims listed on this form.

ROUTINE USE: (1) Adjudication of the claimant(s) certification of waiver from paying the maintenance fee otherwise required by the Act of August 10, 1993 (107 Stat. 312). (2) Disclosure may be made to appropriate Federal agencies when location is made within the agency's geographic area of responsibility. (3) Information from the record and/or the record will be transferred to the appropriate Federal, State, or local agency, or a member of the public in response to a specific request for pertinent information. (4) Information may also be provided to the

Department of Justice or in a proceeding before a court or adjudicative body; or to Federal, State, local or foreign agencies when needed for enforcement of civil or criminal codes or applicable regulations concerning title rights upon the public land.

EFFECT OF NOT PROVIDING INFORMATION: Disclosure of this information is required by the Act of August 10, 1993 (107 Stat. 312) and 43 CFR 3833 for those owner(s) wishing to take the small miners waiver allowed under 43 CFR 3833 and 3850. Failure to supply the information required in this form to support the owner(s) certification of waiver from payment of the otherwise required maintenance fees will result in the waiver being disallowed and the mining claims declared null and void by the Bureau of Land Management (BLM).

The Paperwork Reduction Act of 1980 (44 U.S.C. 3501, et seq.) requires us to tell you that:

This information is being collected to allow the BLM to determine if you qualify for a waiver from the payment of \$100 per mining claim maintenance fee established by the Act of August 10, 1993 (107 Stat. 312) and the implementing regulations at 43 CFR 3833 and 3850. A response to this request is required in accordance with the statute (107 Stat. 312) to retain your benefit.

BURDEN HOURS STATEMENT

Public reporting burden for this form is estimated to average 5 minutes per response, including time to review instructions, gathering and maintaining data, and completing and reviewing the form. Direct comments regarding this burden estimate, or any other aspect of this form, to the Department of the Interior, Bureau of Land Management, Information Collection Clearance Officer (871), 1849 C Street, N.W., Washington, D.C. 20240; and the Office of Management and Budget, Paperwork Reduction Project (1004-0114), Washington, D.C. 20503.

FOR OFFICIAL USE ONLY

ARIZONA
STATE OFFICE
PHOENIX, ARIZONA

RECEIVED
BUREAU OF
LAND MANAGEMENT

JUN 10 9 30 AM '00

Affidavit of Labor Performed and Improvements Made

STATE OF ARIZONA, }
 County of Mohave } ss.

PAUL L. Roberts, FAYE M. Roberts being duly sworn, deposes and

says that he is a citizen of the United States and more than twenty-one years of age, and resides at 2821 WYANDOTTE in CLARK, LAS VEGAS NV. 89102

County, State of ~~Arizona~~ ^{NV.}, and is personally acquainted with the mining claims known as

AMC 338324	FAYRO # 97	Book 2691	Page 796
AMC 2154	FAYRO # 1	Book 337	Page 423, 424
AMC 2156	YELLOW NUGGET	Book 380	Page 200
AMC 8580	GOLDEN MISS-FIT	Book 6-I	Page 34
AMC 92863	FAYRO # 2	Book 591	Page 792
AMC 92865	FAYRO # 4	Book 591	Page 794
AMC 92866	FAYRO # 5	Book 591	Page 795
AMC 97287	GOLDEN FUNK	Book 601	Page 405
AMC 344095	FAYRO # 3	Book 2839	Page 690
AMC 349366	FAYRO # 6	" 3014	" 83

~~338324~~
 338324
 2154
 8580
 92863
 97284
 344095
 349366
 339088
 185940

mining claims, situate in East Basin Mining District, County of Mohave, State of Arizona; that between the 1st day of SEPT A. D. 1999, and the 1st day of SEPT A. D. 192000, at least 3500.00

thirty five hundred dollars worth of work and improvements were done and performed upon said claim, not including the location work of said claim.

Such work and improvements were made by and at the expense of FAYE M. Roberts & PAUL L. Roberts

owner S of said claim for the purpose of complying with the laws of the United States pertaining to assessment of annual work and

PAUL L. Roberts, DAVID G Roberts, LARRY W. Roberts (and others) FAYE M. Roberts

were the men employed by said owner S and who labored upon said claim, did said work and improvements, the same being as follows, to-wit:

Tools, Tool repair, Trenching, supplies, Road work, Exploration

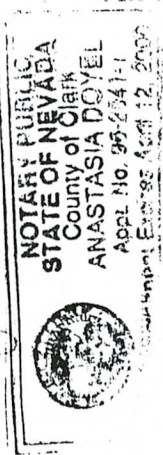
Paul L. Roberts

Subscribed and sworn to before me this 2 day of January, A. D. 192000

Anastasia Doyel

(My commission expires April 12, 2000)

Notary Public



Filed and recorded at request of _____

_____, A. D. 19____, at _____ o'clock _____ M., Book _____

Proof of Labor, pages _____, Records of Mohave County, Arizona.

By _____ Deputy Recorder

County Recorder

Page _____

P. L. Roberts
2821 WYANDOTTE
LAS VEGAS NV. 89102

RECEIVED
 BUREAU OF
 LAND MANAGEMENT
 JAN 10 9 29 AM '00
 ARIZONA
 STATE OFFICE
 PHOENIX, ARIZONA

ENTERED INTO COMPUTER

11/31/00

VERIFIED
2/24/00
SR

Affidavit of Labor Performed and Improvements Made

STATE OF ARIZONA, }
 County of Mohave } ss.

David G. Roberts

being duly sworn, deposes and

says that he is a citizen of the United States and more than twenty-one years of age, and resides at 2821 WYANDOTTE in CLARK, LAS VEGAS NV 89102

County, State of ~~Arizona~~ ^{NV}, and is personally acquainted with the mining claim known as

AMC 185940	FAYRO #14	Book 868	Page 23, 24
AMC 185941	FAYRO #15	Book 868	Page 25, 26
AMC 185942	FAYRO #16	Book 868	Page 27, 28
AMC 185943	FAYRO #17	Book 868	Page 29, 30
AMC 185944	FAYRO #18	Book 872	Page 252, 253
AMC 185945	FAYRO #19	Book 872	Page 254, 255
AMC 185946	FAYRO #20	Book 872	Page 256, 257
AMC 185947	FAYRO #21	Book 872	Page 258, 259
AMC 338325	FAYRO #98	Book 2691	Page 798,
AMC 339088	FAYRO #17A	Book 2700	Page 885

mining claims, situate in East Basin Mining District, County of Mohave, State of

Arizona; that between the 1st day of SEPT A. D. 1999

and the 1st day of SEPT A. D. 2000, at least 2000.00

two thousand dollars worth of work and improvements were done and performed upon said claim, not including the location work of said claim.

Such work and improvements were made by and at the expense of DAVID G. ROBERTS
(PAUL L. ROBERTS, LARRY W. ROBERTS)

owner of said claims for the purpose of complying with the laws of the United States pertaining to assessment of annual work and

PAUL L. ROBERTS, DAVID G. ROBERTS, FAYE M. ROBERTS
LARRY W. ROBERTS

were the men employed by said owner and who labored upon said claim, did said work and improvements, the same being as follows, to-wit:

ROAD WORK, TOOL REPAIR, TRENCHING, SUPPLIES, EXPLORATION
EQUIPMENT REPAIR.

Paul L. Roberts
Paul L. Roberts

Subscribed and sworn to before me this 3 day of January A. D. 192000

Anastasia Doyel

Notary Public

(My commission expires April 12, 2000)

Filed and recorded at request of

_____ A. D. 19____, at _____ o'clock _____ M., Book _____

Proof of Labor, pages _____, Records of Mohave County, Arizona.

By _____ Deputy Recorder

Page _____

PAUL L. ROBERTS
2821 WYANDOTTE
LAS VEGAS, NV, 89102

County Recorder

ARIZONA
 STATE OFFICE
 PHOENIX, ARIZONA

JUN 10 9 29 AM '00

RECEIVED
 BUREAU OF
 LAND MANAGEMENT

ENTERED INTO COMPUTER

1/31/00

VERIFIED
2/24/00

NOTARY PUBLIC
 STATE OF NEVADA
 County of Clark
 ANASTASIA DOYEL
 Appl. No. 95-2541-1
 My Appointment Expires April 12, 2000

United States Department of the Interior
Bureau of Land Management
 BUSINESS & SUPPORT SVCS DIV
 222 N CENTRAL AVE
 PHOENIX, AZ 85004 -2203
 Phone: (602) 417-9200

Receipt	
No:	58330

Transaction #: 66007
Date of Transaction: 01/14/2000
Commodity: LOCATABLE MINERALS **Subject:** MINING CLAIMS

CUSTOMER: PAUL L ROBERTS
 2821 WYANDOTTE
 LAS VEGAS, NV 89102

LINE #	QTY	ACTION / PRODUCT	REMARKS	UNIT PRICE	TOTAL
1	20	PROOF OF LABOR/ASSESSMENT \$5 (1930)		\$5.00	\$100.00
TOTAL:					\$100.00

PAYMENT INFORMATION			
1	AMOUNT:	\$100.00	POSTMARKED: 01/06/2000
	TYPE:	CHECK	RECEIVED: 01/10/2000
	CHECK NO:	4654	
	NAME:	ROBERTS, FAYE	

REMARKS

CASE SERIAL NUMBER INFORMATION		
TRNS #	LINE #	CASES
66007	1	AMC185940 , AMC185941 , AMC185942 , AMC185943 , AMC185944 , AMC185945 , AMC185946 , AMC185947 , 338325 , 339088 , 338324 , 2154 , 2156 , 8580 , 92863 , 92865 , 92866 , 97287 , 344095 , 349366

This receipt was generated by the automated BLM Collections and Billings System and is a paper representation of a portion of the official electronic record contained therein.

B. L. Robert
2421 WYANDOTTE
Las Vegas, NV
89102

CERTIFIED

P 410 125 698

MAIL



U.S. POSTAGE

H METER 534798



RECEIVED
BUREAU OF
LAND MANAGEMENT

JAN 10 9 29 AM '00

ARIZONA
STATE OFFICE
PHOENIX, ARIZONA

Bh M
arizona state office
222 Nth Central ave.
Phoenix Az. 85004-2203

85004+2203



Fold at line over top of envelope to
the right of the return address

MAINTENANCE FEE PAYMENT WAIVER CERTIFICATION

This small miner waiver is filed to hold the claims/sites listed below for the assessment year beginning at noon on the first September 1 following the official filing of this form with BLM.

The undersigned owner(s) of the mining claims/sites listed below hereby certify under penalty of 18 U.S.C. 1001 and 43 U.S.C. 1212 that:

004

I/We control, or will control, ten or fewer mining claims/sites located and maintained on Federal land in the United States of America on the August 31 that is one day before the beginning of the assessment year indicated in line one above.

I/We have/will performed/perform assessment work upon the claims listed below for the current assessment year as of the August 31 indicated in line three above. This work meets the requirements of the General Mining Law of 1872, as amended; the Act of August 10, 1993; and the regulations at 43 CFR 3833 and 3850. Such work will be described on our affidavit of labor.

185940

338324

339088

The mining claims and sites for which the above waiver from payment of the maintenance fees is made are:

CLAIM NAME	BLM RECORDATION SERIAL NUMBER
1. FAXRO # 14	AMC 185940
2. FAXRO # 15	AMC 185941
3. FAXRO # 16	AMC 185942
4. FAXRO # 17	AMC 185943
5. FAXRO # 18	AMC 185944
6. FAXRO # 19	AMC 185945
7. FAXRO # 20	AMC 185946
8. FAXRO # 21	AMC 185947
9. FAXRO # 98	AMC 338325
10. FAXRO # 17A	AMC 339088

All owner(s) of the above mining claims and sites are filing for this waiver.

I/We understand and acknowledge that pursuant to 43 U.S.C. 1212 and 18 U.S.C. 1001, the filing of a false, fictitious, or fraudulent document with the Bureau of Land Management may result in a fine of up to \$10,000, a prison term not to exceed five years, or both.

DAVID G. Roberts
(Owner's Name - Please Print)

David G. Roberts
(Owner's Signature)

3024 WILINGTON
(Street or P.O. Box)

LAS VEGAS NV. 89102
(City) (State) (Zip Code)

(Owner's Name - Please Print)

(Owner's Signature)

(Street or P.O. Box)

(City) (State) (Zip Code)

(Owner's Name - Please Print)

(Owner's Signature)

(Street or P.O. Box)

(City) (State) (Zip Code)

(Owner's Name - Please Print)

(Owner's Signature)

(Street or P.O. Box)

(City) (State) (Zip Code)

(Continued on reverse)

RECEIVED
BUREAU OF LAND MANAGEMENT
STATE OFFICE
PHOENIX, ARIZONA

JAN 4 10 54 AM '99

RECEIVED
BUREAU OF LAND MANAGEMENT

ENTERED IN COMPUTER

2/23/98 MCA

VJM 2/24/99

004

MAINTENANCE FEE PAYMENT WAIVER CERTIFICATION

This small miner waiver is filed to hold the claims/sites listed below for the assessment year beginning at noon on the first September 1 following the official filing of this form with BLM.

The undersigned owner(s) of the mining claims/sites listed below hereby certify under penalty of 18 U.S.C. 1001 and 43 U.S.C. 1212 that:

I/We control, or will control, ten or fewer mining claims/sites located and maintained on Federal land in the United States of America on the August 31 that is one day before the beginning of the assessment year indicated in line one above.

I/We have/will performed/perform assessment work upon the claims listed below for the current assessment year as of the August 31 indicated in line three above. This work meets the requirements of the General Mining Law of 1872, as amended; the Act of August 10, 1993; and the regulations at 43 CFR 3833 and 3850. Such work will be described on our affidavit of labor.

185940
338324
339088

The mining claims and sites for which the above waiver from payment of the maintenance fees is made are:

CLAIM NAME	BLM RECORDATION SERIAL NUMBER
1. FAYRO #14	AMC 185940
2. FAYRO #15	AMC 185941
3. FAYRO #16	AMC 185942
4. FAYRO #17	AMC 185943
5. FAYRO #18	AMC 185944
6. FAYRO #19	AMC 185945
7. FAYRO #20	AMC 185946
8. FAYRO #21	AMC 185947
9. FAYRO #98	AMC 338325
10. FAYRO #17A	AMC 339088

All owner(s) of the above mining claims and sites are filing for this waiver.

I/We understand and acknowledge that pursuant to 43 U.S.C. 1212 and 18 U.S.C. 1001, the filing of a false, fictitious, or fraudulent document with the Bureau of Land Management may result in a fine of up to \$10,000, a prison term not to exceed five years, or both.

David G. Roberts

(Owner's Name - Please Print)

806th 50th ST.

(Street or P.O. Box)

David G. Roberts

(Owner's Signature)

ST. Charles Mo. 63301

(City)

(State)

(Zip Code)

(Owner's Name - Please Print)

(Street or P.O. Box)

(Owner's Signature)

(City)

(State)

(Zip Code)

(Owner's Name - Please Print)

(Street or P.O. Box)

(Owner's Signature)

(City)

(State)

(Zip Code)

(Owner's Name - Please Print)

(Street or P.O. Box)

(Owner's Signature)

(City)

(State)

(Zip Code)

(Owner's Name - Please Print)	(Owner's Signature)		
(Street or P.O. Box)	(City)	(State)	(Zip Code)
(Owner's Name - Please Print)	(Owner's Signature)		
(Street or P.O. Box)	(City)	(State)	(Zip Code)
(Owner's Name - Please Print)	(Owner's Signature)		
(Street or P.O. Box)	(City)	(State)	(Zip Code)
(Owner's Name - Please Print)	(Owner's Signature)		
(Street or P.O. Box)	(City)	(State)	(Zip Code)

INSTRUCTIONS

1. This certification of waiver from payment of maintenance fees is made under the provisions of the Act of August 10, 1993 (107 Stat. 312 [1993]), and §1744 of Title 43 and §28-28k of Title 30 of the United States Code; and the regulations thereunder (43 CFR 3833 and 3850).
2. This waiver must be filed in advance of the assessment year for which a waiver is sought, but in no event be filed later than the August 31st preceding the assessment year for which the waiver is sought.
3. You must still record your affidavit of assessment work for claims listed and/or Notices of Intention to Hold for any sites listed with the BLM by each December 30th, and the local recording office under State law, as in the past.
4. This waiver must be filed in the BLM State Office where the mining claims are recorded.
5. If the claims and sites are located in more than one State, a separate waiver form must be filed in each State in which they are held. The total number of claims and sites listed on separate waiver forms cannot exceed ten.
6. All claim names and Bureau of Land Management (BLM) serial numbers must be listed for all mining claims and sites for which a waiver is sought.
7. All owners and their addresses must be listed.
8. This waiver form must be signed by all of the owners or their designated agent. If an agent is designated, a statement appointing the agent, must be submitted with this certification, if a designation of agent is not currently on file with the BLM State office where your claims and sites are recorded.
9. Mining claims and sites held by a husband and wife, either jointly or individually, or their children under the age of discretion, shall be counted towards the 10 claim limit. Mining claims and sites held in co-ownership, or by an association of locators, by a partnership, or by a corporation shall be counted towards the 10 claim limit for claimants that have an interest in these entities.
10. Failure to pay the maintenance fee or meet the requirements for waiver from payment of the maintenance fee by any August 31st deadline for the following assessment year shall cause the mining claims and sites to be declared null and void.

NOTICE

The Privacy Act of 1974 and the regulation in 43 CFR 2.48(d) provide that you be furnished the following information in connection with the information required by this certification of exemption from rental fees form.

AUTHORITY: 30 U.S.C. 28-28e; 43 U.S.C. 1201, 1740, and 1744; and the Act of August 10, 1993 (107 Stat. 312); 43 CFR 3833 and 3850.

PRINCIPLE PURPOSE: This information is to be used to verify that the owner(s) of a mining claim has complied with the Act of August 10, 1993 (107 Stat. 312), and is entitled to perform assessment work in lieu of paying the maintenance fee for the mining claims listed on this form.

ROUTINE USE: (1) Adjudication of the claimant(s) certification of waiver from paying the maintenance fee otherwise required by the Act of August 10, 1993 (107 Stat. 312). (2) Disclosure may be made to appropriate Federal agencies when location is made within the agency's geographic area of responsibility. (3) Information from the record and/or the record will be transferred to the appropriate Federal, State, or local agency, or a member of the public in response to a specific request for pertinent information. (4) Information may also be provided to the

Department of Justice or in a proceeding before a court or adjudicative body; or to Federal, State, local or foreign agencies when needed for enforcement of civil or criminal codes or applicable regulations concerning title rights upon the public land.

EFFECT OF NOT PROVIDING INFORMATION: Disclosure of this information is required by the Act of August 10, 1993 (107 Stat. 312) and 43 CFR 3833 for those owner(s) wishing to take the small miners waiver allowed under 43 CFR 3833 and 3850. Failure to supply the information required in this form to support the owner(s) certification of waiver from payment of the otherwise required maintenance fees will result in the waiver being disallowed and the mining claims declared null and void by the Bureau of Land Management (BLM).

The Paperwork Reduction Act of 1980 (44 U.S.C. 3501, et seq.) requires us to tell you that:

This information is being collected to allow the BLM to determine if you qualify for a waiver from the payment of \$100 per mining claim maintenance fee established by the Act of August 10, 1993 (107 Stat. 312) and the implementing regulations at 43 CFR 3833 and 3850. A response to this request is required in accordance with the statute (107 Stat. 312) to retain your benefit.

BURDEN HOURS STATEMENT

Public reporting burden for this form is estimated to average 5 minutes per response, including time to review instructions, gathering and maintaining data, and completing and reviewing the form. Direct comments regarding this burden estimate, or any other aspect of this form, to the Department of the Interior, Bureau of Land Management, Information Collection Clearance Officer (871), 1849 C Street, N.W., Washington, D.C. 20240; and the Office of Management and Budget, Paperwork Reduction Project (1004-0114), Washington, D.C. 20503.

FOR OFFICIAL USE ONLY

RECEIVED
BUREAU OF
LAND MANAGEMENT

FEB 8 10 17 P

JAN 20 11 37 AM '99

PAUL L. Roberts, FAYE M. Roberts being duly sworn, deposes and says that he is a citizen of the United States and more than twenty-one years of age, and resides at 2821 WYANDOTTE in CLARK, LAS VEGAS NV. 89102

County, State of Arizona, and is personally acquainted with the mining claim^s known as

- AMC 338324 FAYRO # 97 Book 2691 Page 796
- AMC 2154 FAYRO # 1 Book 337 Page 423, 424
- AMC 2156 YELLOW NUGGET Book 380 Page 200
- AMC 8580 GOLDEN MISS-FIT Book 6-I Page 34
- AMC 92863 FAYRO # 2 Book 591 Page 792
- AMC 92865 FAYRO # 4 Book 591 Page 794
- AMC 92866 FAYRO # 5 Book 591 Page 795
- AMC 97287 GOLDEN FINK Book 601 Page 405
- AMC 344095 FAYRO # 3 Book 2839 Page 690
- AMC 349366 FAYRO # 6 Book 3014 Page 83

mining claim^s, situate in West Basin Mining District, County of Mohave, State of Arizona; that between the 1st day of SEPT A. D. 1998

and the 1st day of SEPT A. D. 1999, at least 2500

Twenty five hundred dollars worth of work and improvements were done and performed upon said claim, not including the location work of said claim.

Such work and improvements were made by and at the expense of FAYE M. Roberts & PAUL L. Roberts

owner^s of said claim for the purpose of complying with the laws of the United States pertaining to assessment of annual work and

PAUL L. Roberts, DAVID G Roberts, LARRY W. Roberts
(and others) FAYE M. Roberts

were the men employed by said owner^s and who labored upon said claim, did said work and improvements, the same being as follows, to-wit:

Tools, Tool repair, Trenching, supplies, Road work, Exploration

Paul L. Roberts
Subscribed and sworn to before me this 7 day of January, A. D. 1999

(My commission expires September 8, 2001) Joyce M Lord
Notary Public

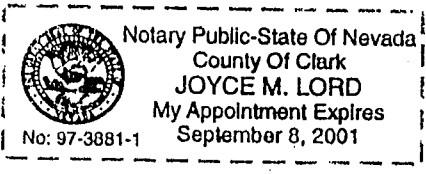
Filed and recorded at request of _____
A. D. 19____, at _____ o'clock

Proof of Labor, pages _____, Record _____

By _____
Deputy Recorder

Page _____

P. L. Roberts
321 WYANDOTTE
LAS VEGAS NV. 89102



99001585 BK 3228 PG 146
OFFICIAL RECORDS OF MOHAVE COUNTY, AZ
JOAN MC CALL, MOHAVE COUNTY RECORDER
01/11/1999 10:27A PAGE 1 OF 1
FAYE ROBERTS
RECORDING FEE 15.00

RECEIVED
LAND DEPARTMENT
JAN 20 11 37 AM '99

ENTERED IN COMPUTER
2/23/98 MTT
2/24/99

Affidavit of Labor Performed and Improvements Made

STATE OF ARIZONA, } ss.
County of Mohave

David G. Roberts

being duly sworn, deposes and

says that he is a citizen of the United States and more than twenty-one years of age, and resides at 2821 WYANDOTTE in CLARK, Las Vegas NV 89102

County, State of Arizona, and is personally acquainted with the mining claim^s known as

AMC 185940	FAYRO #14	Book 868	Page 23, 24
AMC 185941	FAYRO #15	Book 868	Page 25, 26
AMC 185942	FAYRO #16	Book 868	Page 27, 28
AMC 185943	FAYRO #17	Book 868	Page 29, 30
AMC 185944	FAYRO #18	Book 872	Page 252, 253
AMC 185945	FAYRO #19	Book 872	Page 254, 255
AMC 185946	FAYRO #20	Book 872	Page 256, 257
AMC 185947	FAYRO #21	Book 872	Page 258, 259
AMC 338325	FAYRO #98	Book 2691	Page 798,
AMC 339088	FAYRO #17A	Book 2700	Page 885,

mining claim^s, situate in _____ Mining District, County of Mohave, State of Arizona; that between the 1st day of SEPT A. D. 1998, and the 1st day of SEPT A. D. 1999, at least 3800

thirty eight thousand dollars worth of work and improvements were done and performed upon said claim, not including the location work of said claim.

Such work and improvements were made by and at the expense of "DAVID G. ROBERTS" (PAUL L. ROBERTS, LARRY W. ROBERTS)

owner of said claim for the purpose of complying with the laws of the United States pertaining to assessment of annual work and

PAUL L. ROBERTS, DAVID G. ROBERTS, FAYE M. ROBERTS
LARRY W. ROBERTS

were the men employed by said owner^s and who labored upon said claim, did said work and improvements, the same being as follows, to-wit:

ROAD WORK, TOOL REPAIR, TRENCHING, SUPPLIES, EXPLORATION
EQUIPMENT REPAIR.

Paul L. Roberts

Subscribed and sworn to before me this 7 day of January, A. D. 1999

(My commission expires September 8, 2001) Joyce M. Lord Notary Public


Filed and recorded at request of _____
A. D. 19____, at _____ o'clock

Proof of Labor, pages _____, Record _____

By _____ Deputy Recorder

Page _____

PAUL L. ROBERTS
2821 WYANDOTTE
LAS VEGAS, NV. 89102



99001584 BK 3228 PG 145
OFFICIAL RECORDS OF MOHAVE COUNTY, AZ
JOAN MC CALL, MOHAVE COUNTY RECORDER
01/11/1999 10:27A PAGE 1 OF 1
FAYE ROBERTS
RECORDING FEE 15.00

RECEIVED
LAND BUREAU OF
MOHAVE COUNTY
JAN 20 11 37 AM '99

ENTERED IN COMPUTER
2/23/98

XPM 2/24/99

UNITED STATES
DEPARTMENT OF THE INTERIOR
BUREAU OF LAND MANAGEMENT

RECEIPT AND ACCOUNTING ADVICE

NO. 2480015 07

DD/AZ

02/01/99

Subject: AFFIDAVITS OF ASSESSMENT WORK (20)

2	3	12	100.00
2	3	08	100.00

Applicant:

PAUL L ROBERTS ET UX
2821 WYANDOTTE
LAS VEGAS NV 89102

UK 4457

Remitter: 702-876-3907

Assignor:

LEASE MANAGEMENT DATA										
<input type="checkbox"/> NEW <input type="checkbox"/> UPDATE <input type="checkbox"/> PAYMENT										
ORIGINAL SERIAL NO.	ASG.	TYPE	ST.	CTY.	FUND SYMBOL			ACRES/UNITS	RATE	
AMC 185940 ET AL										
AMOUNT	ANV. DATE	EXP. DATE	BILL CYC.	S/C	DISTRICT	NEXT BILL	MISC. DATA	U of M	ACTUAL UNITS	
ASSIGNMENT SERIAL NO.	ASG.	TYPE	ST.	CTY.	FUND SYMBOL			ACRES/UNITS	RATE	
AMOUNT	ANV. DATE	EXP. DATE	BILL CYC.	S/C	DISTRICT	NEXT BILL	MISC. DATA	U of M	ACTUAL UNITS	

APPLY REMITTANCE			
ACTION	FUND SYMBOL	CTY.	AMOUNT
FILING FEE			
RENTAL			
UNEARNED			
REFUND			100.00
TOTAL			
AMOUNT DUE			

Remarks: *Assignment -
Referred Authority*

BY: *Mary B. Hyde* DATE: *2/23/99*

- Lease in Escrow?
- KGS? Of Interest?
- Auto Escalates? Operating Rights?
- Auto Renew? Operator
- Bond Filed?

FOR MMS USE ONLY		
BILLEE		FOREST REFUGE
NUMBER		
OCS SECTION		
CODE		

MAINTENANCE FEE PAYMENT WAIVER CERTIFICATION

This small miner waiver is filed to hold the claims/sites listed below for the assessment year beginning at noon on the first September 1 following the official filing of this form with BLM.

The undersigned owner(s) of the mining claims/sites listed below hereby certify under penalty of 18 U.S.C. 1001 and 43 U.S.C. 1212 that:

I/We control, or will control, ten or fewer mining claims/sites located and maintained on Federal land in the United States of America on the August 31 that is one day before the beginning of the assessment year indicated in line one above.

I/We have/will performed/perform assessment work upon the claims listed below for the current assessment year as of the August 31 indicated in line three above. This work meets the requirements of the General Mining Law of 1872, as amended; the Act of August 10, 1993; and the regulations at 43 CFR 3833 and 3850. Such work will be described on our affidavit of labor.

2154 97284
8580 338324
92863 344095

The mining claims and sites for which the above waiver from payment of the maintenance fees is made are:

CLAIM NAME	BLM RECORDATION SERIAL NUMBER
1. Yellow Nugget	AMC 2156
2. FAYRO #1	AMC 2154
3. Golden Miss Fit	AMC 8580
4. FAYRO #2	AMC 92863
5. FAYRO #4	AMC 92865
6. FAYRO #5	AMC 92866
7. Golden Fink	AMC 97287
8. FAYRO #97	AMC 338324
9. FAYRO #3	AMC 344095
10.	

All owner(s) of the above mining claims and sites are filing for this waiver.

I/We understand and acknowledge that pursuant to 43 U.S.C. 1212 and 18 U.S.C. 1001, the filing of a false, fictitious, or fraudulent document with the Bureau of Land Management may result in a fine of up to \$10,000, a prison term not to exceed five years, or both.

PAUL L. Roberts
(Owner's Name - Please Print)
2821 WYANDOTTE
(Street or P.O. Box)

Paul L Roberts
(Owner's Signature)
LAS VEGAS NV 89102
(City) (State) (Zip Code)

FAYC M. Roberts
(Owner's Name - Please Print)
2821 WYANDOTTE
(Street or P.O. Box)

Faye M Roberts
(Owner's Signature)
LAS VEGAS NV 89102
(City) (State) (Zip Code)

(Owner's Name - Please Print)
(Street or P.O. Box)

(Owner's Signature)
(City) (State) (Zip Code)

(Owner's Name - Please Print)
(Street or P.O. Box)

(Owner's Signature)
(City) (State) (Zip Code)

(Continued on reverse)

ENTERED IN COMPUTER

2/23/98 [initials] JIM 2/24/99

(Owner's Name - Please Print)	(Owner's Signature)
(Street or P.O. Box)	(City) (State) (Zip Code)
(Owner's Name - Please Print)	(Owner's Signature)
(Street or P.O. Box)	(City) (State) (Zip Code)
(Owner's Name - Please Print)	(Owner's Signature)
(Street or P.O. Box)	(City) (State) (Zip Code)
(Owner's Name - Please Print)	(Owner's Signature)
(Street or P.O. Box)	(City) (State) (Zip Code)

INSTRUCTIONS

1. This certification of waiver from payment of maintenance fees is made under the provisions of the Act of August 10, 1993 (107 Stat. 312 [1993]), and §1744 of Title 43 and §28-28k of Title 30 of the United States Code; and the regulations thereunder (43 CFR 3833 and 3850).
2. This waiver must be filed in advance of the assessment year for which a waiver is sought, but in no event be filed later than the August 31st preceding the assessment year for which the waiver is sought.
3. You must still record your affidavit of assessment work for claims listed and/or Notices of Intention to Hold for any sites listed with the BLM by each December 30th, and the local recording office under State law, as in the past.
4. This waiver must be filed in the BLM State Office where the mining claims are recorded.
5. If the claims and sites are located in more than one State, a separate waiver form must be filed in each State in which they are held. The total number of claims and sites listed on separate waiver forms cannot exceed ten.
6. All claim names and Bureau of Land Management (BLM) serial numbers must be listed for all mining claims and sites for which a waiver is sought.
7. All owners and their addresses must be listed.
8. This waiver form must be signed by all of the owners or their designated agent. If an agent is designated, a statement appointing the agent must be submitted with this certification, if a designation of agent is not currently on file with the BLM State office where your claims and sites are recorded.
9. Mining claims and sites held by a husband and wife, either jointly or individually, or their children under the age of discretion, shall be counted towards the 10 claim limit. Mining claims and sites held in co-ownership, or by an association of locators, by a partnership, or by a corporation shall be counted towards the 10 claim limit for claimants that have an interest in these entities.
10. Failure to pay the maintenance fee or meet the requirements for waiver from payment of the maintenance fee by any August 31st deadline for the following assessment year shall cause the mining claims and sites to be declared null and void.

NOTICE

The Privacy Act of 1974 and the regulation in 43 CFR 2.48(d) provide that you be furnished the following information in connection with the information required by this certification of exemption from rental fees form.

AUTHORITY: 30 U.S.C. 28-28e; 43 U.S.C. 1201, 1740, and 1744; and the Act of August 10, 1993 (107 Stat. 312); 43 CFR 3833 and 3850.

PRINCIPLE PURPOSE: This information is to be used to verify that the owner(s) of a mining claim has complied with the Act of August 10, 1993 (107 Stat. 312), and is entitled to perform assessment work in lieu of paying the maintenance fee for the mining claims listed on this form.

ROUTINE USE: (1) Adjudication of the claimant(s) certification of waiver from paying the maintenance fee otherwise required by the Act of August 10, 1993 (107 Stat. 312). (2) Disclosure may be made to appropriate Federal agencies when location is made within the agency's geographic area of responsibility. (3) Information from the record and/or the record will be transferred to the appropriate Federal, State, or local agency, or a member of the public in response to a specific request for pertinent information. (4) Information may also be provided to the

Department of Justice or in a proceeding before a court or adjudicative body; or to Federal, State, local or foreign agencies when needed for enforcement of civil or criminal codes or applicable regulations concerning title rights upon the public land.

EFFECT OF NOT PROVIDING INFORMATION: Disclosure of this information is required by the Act of August 10, 1993 (107 Stat. 312) and 43 CFR 3833 for those owner(s) wishing to take the small miners waiver allowed under 43 CFR 3833 and 3850. Failure to supply the information required in this form to support the owner(s) certification of waiver from payment of the otherwise required maintenance fees will result in the waiver being disallowed and the mining claims declared null and void by the Bureau of Land Management (BLM).

The Paperwork Reduction Act of 1980 (44 U.S.C. 3501, et seq.) requires us to tell you that:

This information is being collected to allow the BLM to determine if you qualify for a waiver from the payment of \$100 per mining claim maintenance fee established by the Act of August 10, 1993 (107 Stat. 312) and the implementing regulations at 43 CFR 3833 and 3850. A response to this request is required in accordance with the statute (107 Stat. 312) to retain your benefit.

BURDEN HOURS STATEMENT

Public reporting burden for this form is estimated to average 5 minutes per response, including time to review instructions, gathering and maintaining data, and completing and reviewing the form. Direct comments regarding this burden estimate, or any other aspect of this form, to the Department of the Interior, Bureau of Land Management, Information Collector Clearance Officer (871), 1849 C Street, N.W., Washington, D.C. 20240; and the Office of Management and Budget, Paperwork Reduction Project (1004-0114), Washington, D.C. 20503.

FOR OFFICIAL USE ONLY

RECEIVED
BUREAU OF
LAND MANAGEMENT

MAY 4 10 55 AM '99

ALBUQUERQUE
STATE OFFICE
BLM - ARIZONA

002

MAINTENANCE FEE PAYMENT WAIVER CERTIFICATION

This small miner waiver is filed to hold the claims/sites listed below for the assessment year beginning at noon on the first September 1 following the official filing of this form with BLM.

The undersigned owner(s) of the mining claims/sites listed below hereby certify under penalty of 18 U.S.C. 1001 and 43 U.S.C. 1212 that:

I/We control, or will control, ten or fewer mining claims/sites located and maintained on Federal land in the United States of America on the August 31 that is one day before the beginning of the assessment year indicated in line one above.

I/We have/will performed/perform assessment work upon the claims listed below for the current assessment year as of the August 31 indicated in line three above. This work meets the requirements of the General Mining Law of 1872, as amended; the Act of August 10, 1993; and the regulations at 43 CFR 3833 and 3850. Such work will be described on our affidavit of labor.

2154 97287
8580 338324
92863 344095

The mining claims and sites for which the above waiver from payment of the maintenance fees is made are:

CLAIM NAME	BLM RECORDATION SERIAL NUMBER
1. Yellow Nugget	AMC 2156
2. FAYRO # 1	AMC 2154
3. Golden MISS FIT	AMC 8580
4. FAYRO # 2	AMC 92863
5. FAYRO # 4	AMC 92865
6. FAYRO # 5	AMC 92866
7. Golden FINK	AMC 97287
8. FAYRO # 97	AMC 338324
9. FAYRO # 3	AMC 344095
10.	

All owner(s) of the above mining claims and sites are filing for this waiver.

I/We understand and acknowledge that pursuant to 43 U.S.C. 1212 and 18 U.S.C. 1001, the filing of a false, fictitious, or fraudulent document with the Bureau of Land Management may result in a fine of up to \$10,000, a prison term not to exceed five years, or both.

PAUL L. Roberts
(Owner's Name - Please Print)
2821 WYANDOTTE
(Street or P.O. Box)

Paul L Roberts
(Owner's Signature)
LAS Vegas NV 89102
(City) (State) (Zip Code)

FAYC M. Roberts
(Owner's Name - Please Print)
2821 WYANDOTTE
(Street or P.O. Box)

Faye M Roberts
(Owner's Signature)
LAS Vegas NV 89102
(City) (State) (Zip Code)

(Owner's Name - Please Print)
(Street or P.O. Box)

Paul L Roberts
(Owner's Signature)
(City) (State) (Zip Code)

(Owner's Name - Please Print)
(Street or P.O. Box)

Faye M Roberts
(Owner's Signature)
(City) (State) (Zip Code)

(Continued on reverse)

ENTERED IN COMPUTER

2/23/98 mxt /m 2/24/98

(Owner's Name - Please Print)	(Owner's Signature)
(Street or P.O. Box)	(City) (State) (Zip Code)
(Owner's Name - Please Print)	(Owner's Signature)
(Street or P.O. Box)	(City) (State) (Zip Code)
(Owner's Name - Please Print)	(Owner's Signature)
(Street or P.O. Box)	(City) (State) (Zip Code)
(Owner's Name - Please Print)	(Owner's Signature)
(Street or P.O. Box)	(City) (State) (Zip Code)

INSTRUCTIONS

1. This certification of waiver from payment of maintenance fees is made under the provisions of the Act of August 10, 1993 (107 Stat. 312 [1993]), and §1744 of Title 43 and §28-28k of Title 30 of the United States Code; and the regulations thereunder (43 CFR 3833 and 3850).
2. This waiver must be filed in advance of the assessment year for which a waiver is sought, but in no event be filed later than the August 31st preceding the assessment year for which the waiver is sought.
3. You must still record your affidavit of assessment work for claims listed and/or Notices of Intention to Hold for any sites listed with the BLM by each December 30th, and the local recording office under State law, as in the past.
4. This waiver must be filed in the BLM State Office where the mining claims are recorded.
5. If the claims and sites are located in more than one State, a separate waiver form must be filed in each State in which they are held. The total number of claims and sites listed on separate waiver forms cannot exceed ten.
6. All claim names and Bureau of Land Management (BLM) serial numbers must be listed for all mining claims and sites for which a waiver is sought.
7. All owners and their addresses must be listed.
8. This waiver form must be signed by all of the owners or their designated agent. If an agent is designated, a statement appointing the agent, must be submitted with this certification, if a designation of agent is not currently on file with the BLM State office where your claims and sites are recorded.
9. Mining claims and sites held by a husband and wife, either jointly or individually, or their children under the age of discretion, shall be counted towards the 10 claim limit. Mining claims and sites held in co-ownership, or by an association of locators, by a partnership, or by a corporation shall be counted towards the 10 claim limit for claimants that have an interest in these entities.
10. Failure to pay the maintenance fee or meet the requirements for waiver from payment of the maintenance fee by any August 31st deadline for the following assessment year shall cause the mining claims and sites to be declared null and void.

NOTICE

The Privacy Act of 1974 and the regulation in 43 CFR 2.48(d) provide that you be furnished the following information in connection with the information required by this certification of exemption from rental fees form.

AUTHORITY: 30 U.S.C. 28-28e; 43 U.S.C. 1201, 1740, and 1744; and the Act of August 10, 1993 (107 Stat. 312); 43 CFR 3833 and 3850.

PRINCIPLE PURPOSE: This information is to be used to verify that the owner(s) of a mining claim has complied with the Act of August 10, 1993 (107 Stat. 312), and is entitled to perform assessment work in lieu of paying the maintenance fee for the mining claims listed on this form.

ROUTINE USE: (1) Adjudication of the claimant(s) certification of waiver from paying the maintenance fee otherwise required by the Act of August 10, 1993 (107 Stat. 312). (2) Disclosure may be made to appropriate Federal agencies when location is made within the agency's geographic area of responsibility. (3) Information from the record and/or the record will be transferred to the appropriate Federal, State, or local agency, or a member of the public in response to a specific request for pertinent information. (4) Information may also be provided to the

Department of Justice or in a proceeding before a court or adjudicative body; or to Federal, State, local or foreign agencies when needed for enforcement of civil or criminal codes or applicable regulations concerning title rights upon the public land.

EFFECT OF NOT PROVIDING INFORMATION: Disclosure of this information is required by the Act of August 10, 1993 (107 Stat. 312) and 43 CFR 3833 for those owner(s) wishing to take the small miners waiver allowed under 43 CFR 3833 and 3850. Failure to supply the information required in this form to support the owner(s) certification of waiver from payment of the otherwise required maintenance fees will result in the waiver being disallowed and the mining claims declared null and void by the Bureau of Land Management (BLM).

The Paperwork Reduction Act of 1980 (44 U.S.C. 3501, et seq.) requires us to tell you that:

This information is being collected to allow the BLM to determine if you qualify for a waiver from the payment of \$100 per mining claim maintenance fee established by the Act of August 10, 1993 (107 Stat. 312) and the implementing regulations at 43 CFR 3833 and 3850. A response to this request is required in accordance with the statute (107 Stat. 312) to retain your benefit.

BURDEN HOURS STATEMENT

Public reporting burden for this form is estimated to average 5 minutes per response, including time to review instructions, gathering and maintaining data, and completing and reviewing the form. Direct comments regarding this burden estimate, or any other aspect of this form, to the Department of the Interior, Bureau of Land Management, Information Collection Clearance Officer (871), 1849 C Street, N.W., Washington, D.C. 20240; and the Office of Management and Budget, Paperwork Reduction Project (1004-0114), Washington, D.C. 20503.

FOR OFFICIAL USE ONLY

RECEIVED
BUREAU OF
LAND MANAGEMENT

FEB 8 10 17 PM '99

RECEIVED
BUREAU OF
LAND MANAGEMENT

20 11 37 AM '99

PAUL L. Roberts, FAYE M. Roberts being duly sworn, deposes and

says that he is a citizen of the United States and more than twenty-one years of age, and resides at 2821 WYANDOTTE in CLARK, LAS VEGAS NV. 89102

County, State of Arizona, and is personally acquainted with the mining claims known as

AMC 338324	FAYRO # 97	Book 2691	Page 796
AMC 2154	FAYRO # 1	Book 337	Page 423, 424
AMC 2156	YELLOW NUGGET	Book 380	Page 800
AMC 8580	Golden Miss-FIT	Book 6-I	Page 34
AMC 92863	FAYRO # 2	Book 591	Page 792
AMC 92865	FAYRO # 4	Book 591	Page 794
AMC 92866	FAYRO # 5	Book 591	Page 795
AMC 97287	Golden FINK	Book 601	Page 405
AMC 344095	FAYRO # 3	Book 2839	Page 690
AMC 349366	FAYRO # 6	" 3014 "	Page 83

mining claims, situate in East Basin Mining District, County of Mohave, State of Arizona; that between the 1st day of SEPT A. D. 1998

and the 1st day of SEPT A. D. 1999, at least 2500

Twenty five hundred dollars worth of work and improvements were done and performed upon said claim, not including the location work of said claim.

Such work and improvements were made by and at the expense of FAYE M. Roberts & PAUL L. Roberts

owner S of said claim for the purpose of complying with the laws of the United States pertaining to assessment of annual work and

PAUL L. Roberts, DAVID G Roberts, LARRY W. Roberts (and others) FAYE M. Roberts

were the men employed by said owner S and who labored upon said claim, did said work and improvements, the same being as follows, to-wit:

Tools, Tool repair, Trenching, supplies, Road work, Exploration

Paul L. Roberts
Subscribed and sworn to before me this 7 day of January, A. D. 1999

(My commission expires September 8, 2001) Joyce M Lord
Notary Public

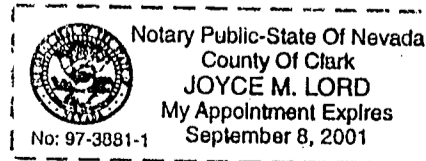
Filed and recorded at request of _____
_____, A. D. 19____, at _____ o'clock

Proof of Labor, pages _____, Record _____

By _____
Deputy Recorder

Page _____

P. L. Roberts
321 WYANDOTTE
LAS VEGAS NV. 89102



99001585 BK 3228 PG 146
OFFICIAL RECORDS OF MOHAVE COUNTY, AZ
JOAN MC CALL, MOHAVE COUNTY RECORDER
01/11/1999 10:27A PAGE 1 OF 1
FAYE ROBERTS
RECORDING FEE 15.00

RECEIVED
LAND DEPARTMENT
JAN 20 11 37 AM '99

ENTERED IN COMPUTER
2/23/98 MHT

2/24/99

Attidavit of Labor Performed and Improvements Made

STATE OF ARIZONA, } ss.
County of Mohave

DAVID G. Roberts

being duly sworn, deposes and says that he is a citizen of the United States and more than twenty-one years of age, and resides at 2821 WYANDOTTE in CLARK, LAS VEGAS NV 89102

County, State of Arizona, and is personally acquainted with the mining claim known as

AMC 185940	FAYRO #14	Book 868	Page 23, 24
AMC 185941	FAYRO #15	Book 868	Page 25, 26
AMC 185942	FAYRO #16	Book 868	Page 27, 28
AMC 185943	FAYRO #17	Book 868	Page 29, 30
AMC 185944	FAYRO #18	Book 872	Page 252, 253
AMC 185945	FAYRO #19	Book 872	Page 254, 255
AMC 185946	FAYRO #20	Book 872	Page 256, 257
AMC 185947	FAYRO #21	Book 872	Page 258, 259
AMC 338325	FAYRO #98	Book 2691	Page 798
AMC 339088	FAYRO #17A	Book 2700	Page 885

mining claims, situate in Mining District, County of Mohave, State of Arizona; that between the 1st day of SEPT A. D. 1990 and the 1st day of SEPT A. D. 1999, at least 3800

thirty eight thousand dollars worth of work and improvements were done and performed upon said claim, not including the location work of said claim.

Such work and improvements were made by and at the expense of "DAVID G. Roberts" (PAUL L. Roberts, LARRY W. Roberts)

owner of said claim for the purpose of complying with the laws of the United States pertaining to assessment of annual work and

PAUL L. Roberts, DAVID G. Roberts, FAYE M. Roberts LARRY W. Roberts

were the men employed by said owner and who labored upon said claim, did said work and improvements, the same being as follows, to-wit:

ROAD WORK, TOOL REPAIR, TRENCHING, SUPPLIES, EXPLORATION EQUIPMENT REPAIR.

Paul L. Roberts

Subscribed and sworn to before me this 7 day of January, A. D. 1999

(My commission expires September 8, 2001) Joyce M. Lord Notary Public


Filed and recorded at request of _____, A. D. 19____, at _____ o'clock

Proof of Labor, pages _____, Recorder _____

By _____ Deputy Recorder

Page _____

PAUL L. Roberts
2821 WYANDOTTE
LAS VEGAS, NV. 89102



99001584 BK 3228 PG 145
OFFICIAL RECORDS OF MOHAVE COUNTY, AZ
JOAN MC CALL, MOHAVE COUNTY RECORDER
01/11/1999 10:27A PAGE 1 OF 1
FAYE ROBERTS
RECORDING FEE 15.00

RECEIVED
GENERAL OF
LAND MANAGEMENT
JAN 20 11 37 AM '99

ENTERED IN COMPUTER
2/23/98

X PM 2/24/99

UNITED STATES
DEPARTMENT OF THE INTERIOR
BUREAU OF LAND MANAGEMENT

RECEIPT AND ACCOUNTING ADVICE

NO. 2480015 07

CD/AZ

02/01/99

Subject: AFFIDAVITS OF ASSESSMENT WORK (20) 2 3 12 100.00
2 3 08 100.00

Applicant:

PAUL L ROBERTS ET UX
2821 WYANDOTTE
LAS VEGAS NV 89102

OK 4457

Remitter: 702-876-3907

Assignor:

LEASE MANAGEMENT DATA										
<input type="checkbox"/> NEW <input type="checkbox"/> UPDATE <input type="checkbox"/> PAYMENT										
ORIGINAL SERIAL NO.	ASG.	TYPE	ST.	CTY.	FUND SYMBOL			ACRES/UNITS	RATE	
AMC 185940 ET AL										
AMOUNT	ANV. DATE	EXP. DATE	BILL CYC.	S/C	DISTRICT	NEXT BILL	MISC. DATA	U of M	ACTUAL UNITS	
ASSIGNMENT SERIAL NO.	ASG.	TYPE	ST.	CTY.	FUND SYMBOL			ACRES/UNITS	RATE	
AMOUNT	ANV. DATE	EXP. DATE	BILL CYC.	S/C	DISTRICT	NEXT BILL	MISC. DATA	U of M	ACTUAL UNITS	

APPLY REMITTANCE			
ACTION	FUND SYMBOL	CTY.	AMOUNT
FILING FEE			
RENTAL			
UNEARNED			
REFUND			100.00
TOTAL			
AMOUNT DUE			

Remarks: *Escrowment -
Referred Authority*

BY: *Mary B. Nye* DATE: *2/23/99*

- Lease in Escrow?
- KGS? Of Interest?
- Auto Escalates? Operating Rights?
- Auto Renew? Operator
- Bond Filed?

FOR MMS USE ONLY

BILLEE	FOREST REFUGE
NUMBER	
OCS SECTION	
CODE	

Affidavit of Labor Performed and Improvements Made

2154
338324
18580
192863
197284
1344095
1349366
185940

STATE OF ARIZONA, } ss.
County of Mohave

Ret

PAUL L. Roberts, Faye M. Roberts being duly sworn, deposes and says that he is a citizen of the United States and more than twenty-one years of age, and resides at 2821 WYANDOTTE in CLARK, LAS VEGAS NV. 89102

County, State of ^{N.V.} Arizona, and is personally acquainted with the mining claims known as

AMC 338324	FAYRO # 97	Book 2691	Page 796
AMC 2154	FAYRO # 1	Book 337	Page 423, 424
AMC 2156	YELLOW NUGGET	Book 380	Page 200
AMC 8580	GOLDEN MISS-FIT	Book 6-I	Page 34
AMC 92863	FAYRO # 2	Book 591	Page 792
AMC 92865	FAYRO # 4	Book 591	Page 794
AMC 92866	FAYRO # 5	Book 591	Page 795
AMC 97287	GOLDEN FINK	Book 601	Page 405
AMC 344095	FAYRO # 3	Book 2839	Page 690
AMC 349366	FAYRO # 6	3014	83

mining claim, situate in West Basin Mining District, County of Mohave, State of Arizona; that between the 1st day of SEPT A. D. 1997

and the 1st day of SEPT A. D. 1998, at least 4000.00

Four Thousand dollars worth of work and improvements were done and performed upon said claim, not including the location work of said claim.

Such work and improvements were made by and at the expense of FAYE M. Roberts & PAUL L. Roberts

owner of said claim for the purpose of complying with the laws of the United States pertaining to assessment of annual work and

PAUL L. Roberts, DAVID G Roberts, LARRY W. Roberts (and others) FAYE M. Roberts

were the men employed by said owner and who labored upon said claim, did said work and improvements, the same being as follows, to-wit:

Tools, Tool repair, Trenching, supplies, Road work, Exploration
NAA analysis

Paul L. Roberts

Subscribed and sworn to before me this 9th day of January, A. D. 1998

Robert N. Neese

(My commission expires 11-01-99)

Notary Public


Filed and recorded at request of _____

_____, A. D. 19____, at _____

Proof of Labor, pages _____, Reco _____

By _____

Deputy Recorder




INDEXED
98002098 BK 3018 PG 205
OFFICIAL RECORDS OF MOHAVE COUNTY, AZ
JOAN MC CALL, MOHAVE COUNTY RECORDER
01/14/98 10:34A PAGE 1 OF 1
PAUL ROBERTS
RECORDING FEE 15.00

MICROFILMED

Ret
P. L. Roberts
2821 WYANDOTTE
LAS VEGAS NV. 89102

JAN 26 9 10 AM '98



ENTERED IN COMPUTER
BUREAU OF LAND MANAGEMENT
RECEIVED
VERIFIED

3/2/98 for

7/27/98

unable to update
349366
Filing for reference
3/5/98
mgs
Updated
7/27/98
JL

Affidavit of Labor Performed and Improvements Made

STATE OF ARIZONA, }
 County of Mohave } ss.

David G. Roberts being duly sworn, deposes and says that he is a citizen of the United States and more than twenty-one years of age, and resides at 2821 WYANDOTTE in CLARK, LAS VEGAS NV 89102

County, State of ^{NV}Arizona, and is personally acquainted with the mining claim known as

AMC 185940	FAYRO #14	Book 868	Page 23, 24
AMC 185941	FAYRO #15	Book 868	Page 25, 26
AMC 185942	FAYRO #16	Book 868	Page 27, 28
AMC 185943	FAYRO #17	Book 868	Page 29, 30
AMC 185944	FAYRO #18	Book 872	Page 252, 253
AMC 185945	FAYRO #19	Book 872	Page 254, 255
AMC 185946	FAYRO #20	Book 872	Page 256, 257
AMC 185947	FAYRO #21	Book 872	Page 258, 259
AMC 338325	FAYRO #98	Book 2691	Page 79B,
AMC 339088	FAYRO #17A	Book 2700	Page 885

mining claims, situate in _____ Mining District, County of Mohave, State of Arizona; that between the 1st day of SEPT A. D. 1997, and the 1st day of SEPT A. D. 1998, at least 2000

two thousand dollars worth of work and improvements were done and performed upon said claim, not including the location work of said claim. Such work and improvements were made by and at the expense of DAVID G. ROBERTS (PAUL L. ROBERTS, LARRY W. ROBERTS)

owner of said claim for the purpose of complying with the laws of the United States pertaining to assessment of annual work and PAUL L. ROBERTS, DAVID G. ROBERTS, FAYE M. ROBERTS LARRY W. ROBERTS

were the men employed by said owner and who labored upon said claim, did said work and improvements, the same being as follows, to-wit:

ROAD WORK, TOOL REPAIR, TRENCHING, SUPPLIES, EXPLORATION EQUIPMENT REPAIR.

Paul L. Roberts

Subscribed and sworn to before me this 9th day of JANUARY, A. D. 1998

Robert N. Neese
 Notary Public

(My commission expires 11-01-99)

Filed and recorded at request of _____, A. D. 19____, at _____

Proof of Labor, pages _____

By _____ Deputy Recorder
 Page _____



INDEXED
 98002099 BK 3018 PG 806
 OFFICIAL RECORDS OF MOHAVE COUNTY, AZ
 JOAN MC CALL, MOHAVE COUNTY RECORDER
 01/14/98 10:35A PAGE 1 OF 1
 PAUL ROBERTS
 RECORDING FEE 15.00


MICROFILMED

Ret

PAUL L. Roberts
2821 WYANDOTTE
LAS VEGAS, NV, 89102

JAN 26 9 09 AM '98

RECEIVED
 BUREAU OF
 LAND MANAGEMENT



ENTERED IN COMPUTER
 3/3/98

VERIFIED
 1/27/98

update to
 3/9/98
 files
 updated
 7/27/98

50.02

UNITED STATES
DEPARTMENT OF THE INTERIOR
BUREAU OF LAND MANAGEMENT

RECEIPT AND ACCOUNTING ADVICE

No. 2388564 04

TC/AZ 02/02/98

Subject: AFFIDAVITS OF ASSESSMENT WORK - 20 2 8 12 100.00

Applicant:
FAYE & PAUL ROBERTS
2821 WYANDOTTE
LAS VEGAS NV 89102

Remitter: CK 4203 - \$50.00
CK 4204 - \$45.00
CK 4206 - \$5.00
702 876-3907

Assignor:

LEASE MANAGEMENT DATA										
<input type="checkbox"/> NEW <input type="checkbox"/> UPDATE <input type="checkbox"/> PAYMENT										
ORIGINAL SERIAL NO.	ASG.	TYPE	ST.	CTY.	FUND SYMBOL			ACRES/UNITS	RATE	
AHC 358324, ET AL.										
AMOUNT	ANV. DATE	EXP. DATE	BILL CYC.	S/C	DISTRICT	NEXT BILL	MISC. DATA	U of M	ACTUAL UNITS	
ASSIGNMENT SERIAL NO.	ASG.	TYPE	ST.	CTY.	FUND SYMBOL			ACRES/UNITS	RATE	
AMOUNT	ANV. DATE	EXP. DATE	BILL CYC.	S/C	DISTRICT	NEXT BILL	MISC. DATA	U of M	ACTUAL UNITS	

APPLY REMITTANCE			
ACTION	FUND SYMBOL	CTY.	AMOUNT
FILING FEE			
RENTAL			
UNEARNED			
REFUND			
TOTAL			
AMOUNT DUE			

Remarks:

BY: _____ DATE: _____

Lease in Escrow?
 KGS? Of Interest?
 Auto Escalates? Operating Rights?
 Auto Renew? Operator
 Bond Filed?

FOR MMS USE ONLY		
BILLEE		FOREST REFUGE
NUMBER		
OCS SECTION		
CODE		

MAINTENANCE PAYMENT WAIVER CERTIFICATION

This small miner waiver is filed to hold the claims/sites listed below for the assessment year beginning at noon on the first September 1 following the official filing of this form with BLM.

The undersigned owner(s) of the mining claims/sites listed below hereby certify under penalty of 18 U.S.C. 1001 and 43 U.S.C. 1212 that:

I/We control, or will control, ten or fewer mining claims/sites located and maintained on Federal land in the United States of America on the August 31 that is one day before the beginning of the assessment year indicated in line one above.

I/We have/will performed/perform assessment work upon the claims listed below for the current assessment year as of the August 31 indicated in line three above. This work meets the requirements of the General Mining Law of 1872, as amended; the Act of August 10, 1993; and the regulations at 43 CFR 3833 and 3850. Such work will be described on our affidavit of labor.

185940, 339088
338324 015

The mining claims and sites for which the above waiver from payment of the maintenance fees is made are:

CLAIM NAME	BLM RECORDATION SERIAL NUMBER
1. FAYRO # 14	AMC 185940
2. FAYRO # 15	AMC 185941
3. FAYRO # 16	AMC 185942
4. FAYRO # 17	AMC 185943
5. FAYRO # 18	AMC 185944
6. FAYRO # 19	AMC 185945
7. FAYRO # 20	AMC 185946
8. FAYRO # 21	AMC 185947
9. FAYRO # 98	AMC 338325
10. FAYRO # 17A	AMC 339088

All owner(s) of the above mining claims and sites are filing for this waiver.

I/We understand and acknowledge that pursuant to 43 U.S.C. 1212 and 18 U.S.C. 1001, the filing of a false, fictitious, or fraudulent document with the Bureau of Land Management may result in a fine of up to \$10,000, a prison term not to exceed five years, or both.

DAVID G. Roberts
(Owner's Name - Please Print)
3024 WILINGTON
(Street or P.O. Box)

David G. Roberts
(Owner's Signature)
LAS VEGAS NV. 89102
(City) (State) (Zip Code)

(Owner's Name - Please Print)

(Street or P.O. Box)

(Owner's Signature)

(City) (State) (Zip Code)

(Owner's Name - Please Print)

(Street or P.O. Box)

(Owner's Signature)

(City) (State) (Zip Code)

ARIZONA
STATE OFFICE
PHOENIX, ARIZONA

(Owner's Name - Please Print)

(Street or P.O. Box)

(Owner's Signature)

(City) (State) (Zip Code)

RECEIVED
BUREAU OF
LAND MANAGEMENT

(Continued on reverse)

ENTERED IN COMPUTER

5/4/98 DMS

MAINTENANCE FEE PAYMENT WAIVER CERTIFICATION

This small miner waiver is filed to hold the claims/sites listed below for the assessment year beginning at noon on the first September 1 following official filing of this form with BLM.

The undersigned owner(s) of the mining claims/sites listed below hereby certify under penalty of 18 U.S.C. 1001 and 43 U.S.C. 1212 that:

I/We control, or will control, ten or fewer mining claims/sites located and maintained on Federal land in the United States of America on the August 3 that is one day before the beginning of the assessment year indicated in line one above.

I/We have/will performed/perform assessment work upon the claims listed below for the current assessment year as of the August 31 indicated in line three above. This work meets the requirements of the General Mining Law of 1872, as amended; the Act of August 10, 1993; and the regulations at 43 CFR 3833 and 3850. Such work will be described on our affidavit of labor.

92863, 97284, 338324,
344095 **014**

The mining claims and sites for which the above waiver from payment of the maintenance fees is made are:

CLAIM NAME	BLM RECORDATION SERIAL NUMBER
1. Yellow Nugget	AMC 2156
2. FAYRO #1	AMC 2154
3. Golden Miss Fit	AMC 8580
4. FAYRO #2	AMC 92863
5. FAYRO #4	AMC 92865
6. FAYRO #5	AMC 92866
7. Golden Fink	AMC 97287
8. FAYRO #97	AMC 338324
9. FAYRO #3	AMC 344095
10.	

All owner(s) of the above mining claims and sites are filing for this waiver.

I/We understand and acknowledge that pursuant to 43 U.S.C. 1212 and 18 U.S.C. 1001, the filing of a false, fictitious, or fraudulent document with the Bureau of Land Management may result in a fine of up to \$10,000, a prison term not to exceed five years, or both.

PAUL L. Roberts
(Owner's Name - Please Print)

Paul L Roberts
(Owner's Signature)

2821 WYANDOTTE
(Street or P.O. Box)

Las Vegas NV 89102
(City) (State) (Zip Code)

FAYC M. Roberts
(Owner's Name - Please Print)

Faye M Roberts
(Owner's Signature)

2821 WYANDOTTE
(Street or P.O. Box)

Las Vegas NV 89102
(City) (State) (Zip Code)

(Owner's Name - Please Print)

(Owner's Signature)

(Street or P.O. Box)

(City) (State) (Zip Code)

(Owner's Name - Please Print)

(Owner's Signature)

(Street or P.O. Box)

(City) (State) (Zip Code)

(Continued on reverse)

ENTERED IN COMPUTER

5/4/98 DM

FILED
2000

(Owner's Name - Please Print)	(Owner's Signature)		
(Street or P.O. Box)	(City)	(State)	(Zip Code)
(Owner's Name - Please Print)	(Owner's Signature)		
(Street or P.O. Box)	(City)	(State)	(Zip Code)
(Owner's Name - Please Print)	(Owner's Signature)		
(Street or P.O. Box)	(City)	(State)	(Zip Code)
(Owner's Name - Please Print)	(Owner's Signature)		
(Street or P.O. Box)	(City)	(State)	(Zip Code)

INSTRUCTIONS

1. This certification of waiver from payment of maintenance fees is made under the provisions of the Act of August 10, 1993 (107 Stat. 312 [1993]), and §1744 of Title 43 and §28-28k of Title 30 of the United States Code; and the regulations thereunder (43 CFR 3833 and 3850).
2. This waiver must be filed in advance of the assessment year for which a waiver is sought, but in no event be filed later than the August 31st preceding the assessment year for which the waiver is sought.
3. You must still record your affidavit of assessment work for claims listed and/or Notices of Intention to Hold for any sites listed with the BLM by each December 30th, and the local recording office under State law, as in the past.
4. This waiver must be filed in the BLM State Office where the mining claims are recorded.
5. If the claims and sites are located in more than one State, a separate waiver form must be filed in each State in which they are held. The total number of claims and sites listed on separate waiver forms cannot exceed ten.
6. All claim names and Bureau of Land Management (BLM) serial numbers must be listed for all mining claims and sites for which a waiver is sought.
7. All owners and their addresses must be listed.
8. This waiver form must be signed by all of the owners or their designated agent. If an agent is designated, a statement appointing the agent, must be submitted with this certification, if a designation of agent is not currently on file with the BLM State office where your claims and sites are recorded.
9. Mining claims and sites held by a husband and wife, either jointly or individually, or their children under the age of discretion, shall be counted towards the 10 claim limit. Mining claims and sites held in co-ownership, or by an association of locators, by a partnership, or by a corporation shall be counted towards the 10 claim limit for claimants that have an interest in these entities.
10. Failure to pay the maintenance fee or meet the requirements for waiver from payment of the maintenance fee by any August 31st deadline for the following assessment year shall cause the mining claims and sites to be declared null and void.

NOTICE

The Privacy Act of 1974 and the regulation in 43 CFR 2.48(d) provide that you be furnished the following information in connection with the information required by this certification of exemption from rental fees form.

AUTHORITY: 30 U.S.C. 28-28e; 43 U.S.C. 1201, 1740, and 1744; and the Act of August 10, 1993 (107 Stat. 312); 43 CFR 3833 and 3850.

PRINCIPLE PURPOSE: This information is to be used to verify that the owner(s) of a mining claim has complied with the Act of August 10, 1993 (107 Stat. 312), and is entitled to perform assessment work in lieu of paying the maintenance fee for the mining claims listed on this form.

ROUTINE USE: (1) Adjudication of the claimant(s) certification of waiver from paying the maintenance fee otherwise required by the Act of August 10, 1993 (107 Stat. 312). (2) Disclosure may be made to appropriate Federal agencies when location is made within the agency's geographic area of responsibility. (3) Information from the record and/or the record will be transferred to the appropriate Federal, State, or local agency, or a member of the public in response to a specific request for pertinent information. (4) Information may also be provided to the

Department of Justice or in a proceeding before a court or adjudicative body; or to Federal, State, local or foreign agencies when needed for enforcement of civil or criminal codes or applicable regulations concerning title rights upon the public land.

EFFECT OF NOT PROVIDING INFORMATION: Disclosure of this information is required by the Act of August 10, 1993 (107 Stat. 312) and 43 CFR 3833 for those owner(s) wishing to take the small miners waiver allowed under 43 CFR 3833 and 3850. Failure to supply the information required in this form to support the owner(s) certification of waiver from payment of the otherwise required maintenance fees will result in the waiver being disallowed and the mining claims declared null and void by the Bureau of Land Management (BLM).

The Paperwork Reduction Act of 1980 (44 U.S.C. 3501, et seq.) requires us to tell you that:

This information is being collected to allow the BLM to determine if you qualify for a waiver from the payment of \$100 per mining claim maintenance fee established by the Act of August 10, 1993 (107 Stat. 312) and the implementing regulations at 43 CFR 3833 and 3850. A response to this request is required in accordance with the statute (107 Stat. 312) to retain your benefit.

BURDEN HOURS STATEMENT

Public reporting burden for this form is estimated to average 5 minutes per response, including time to review instructions, gathering and maintaining data, and completing and reviewing the form. Direct comments regarding this burden estimate, or any other aspect of this form, to the Department of the Interior, Bureau of Land Management, Information Collection Clearance Officer (871), 1849 C Street, N.W., Washington, D.C. 20240; and the Office of Management and Budget, Paperwork Reduction Project (1004-0114), Washington, D.C. 20503.

FOR OFFICIAL USE ONLY

RECEIVED
BUREAU OF
LAND MANAGEMENT
JAN 5 10 48 AM
ARIZONA
STATE OFFICE
PHOENIX, ARIZONA

UNITED STATES
DEPARTMENT OF THE INTERIOR
BUREAU OF LAND MANAGEMENT

FORM APPROVED
OMB NO. 1007-0101
Expires: 1/1/95

004

MAINTENANCE FEE PAYMENT WAIVER CERTIFICATION

This small miner waiver is filed to hold the claims/sites listed below for the assessment year beginning at noon on the first September 1 following the official filing of this form with BLM.

The undersigned owner(s) of the mining claims/sites listed below hereby certify under penalty of 18 U.S.C. 1001 and 43 U.S.C. 1212 that:

I/We control, or will control, ten or fewer mining claims/sites located and maintained on Federal land in the United States of America on the August 31 that is one day before the beginning of the assessment year indicated in line one above.

I/We have/will performed/perform assessment work upon the claims listed below for the current assessment year as of the August 31 indicated in line three above. This work meets the requirements of the General Mining Law of 1872, as amended; the Act of August 10, 1993; and the regulations at 43 CFR 3833 and 3850. Such work will be described on our affidavit of labor.

185940
338324

The mining claims and sites for which the above waiver from payment of the maintenance fees is made are: 339088

CLAIM NAME	BLM RECORDATION SERIAL NUMBER
1. FAYRO # 14	AMC 185940
2. FAYRO # 15	AMC 185941
3. FAYRO # 16	AMC 185942
4. FAYRO # 17	AMC 185943
5. FAYRO # 18	AMC 185944
6. FAYRO # 19	AMC 185945
7. FAYRO # 20	AMC 185946
8. FAYRO # 21	AMC 185947
9. FAYRO # 98	AMC 338325
10. FAYRO # 17A	AMC 339088

All owner(s) of the above mining claims and sites are filing for this waiver.

I/We understand and acknowledge that pursuant to 43 U.S.C. 1212 and 18 U.S.C. 1001, the filing of a false, fictitious, or fraudulent document with the Bureau of Land Management may result in a fine of up to \$10,000, a prison term not to exceed five years, or both.

DAVID G. Roberts
(Owner's Name - Please Print)
2821 WYANDOTTE
(Street or P.O. Box)

David G. Roberts
(Owner's Signature)
Las Vegas NV 89102
(City) (State) (Zip Code)

~~LARRY W. Roberts~~
(Owner's Name - Please Print)
2821 WYANDOTTE
(Street or P.O. Box)

Larry W. Roberts
(Owner's Signature)
Las Vegas NV 89102
(City) (State) (Zip Code)

(Owner's Name - Please Print)

(Street or P.O. Box)

ARIZONA STATE OFFICE PHOENIX, ARIZONA
*_____
(Owner's Signature)*

(City) (State) (Zip Code)

(Owner's Name - Please Print)

RECEIVED BUREAU OF LAND MANAGEMENT
*_____
(Owner's Signature)*

(City) (State) (Zip Code)

ENTERED IN COMPUTER

JAN 16 9 58 AM '97

~~2154~~

003

MAINTENANCE FEE PAYMENT WAIVER CERTIFICATION

This small miner waiver is filed to hold the claims/sites listed below for the assessment year beginning at noon on the first September 1 following the official filing of this form with BLM.

The undersigned owner(s) of the mining claims/sites listed below hereby certify under penalty of 18 U.S.C. 1001 and 43 U.S.C. 1212 that:

I/We control, or will control, ten or fewer mining claims/sites located and maintained on Federal land in the United States of America on the August 31 that is one day before the beginning of the assessment year indicated in line one above.

I/We have/will performed/perform assessment work upon the claims listed below for the current assessment year as of the August 31 indicated in line three above. This work meets the requirements of the General Mining Law of 1872, as amended; the Act of August 10, 1993; and the regulations at 43 CFR 3833 and 3850. Such work will be described on our affidavit of labor.

Leads → 2154 97284
8580 338324
92863 344095

The mining claims and sites for which the above waiver from payment of the maintenance fees is made are:

CLAIM NAME	BLM RECORDATION SERIAL NUMBER
1. Yellow Nugget	AMC - 2156
2. FAYRO #1	AMC - 2154
3. Golden Miss Fit	AMC / 8580
4. FAYRO #2	AMC / 92863
5. FAYRO #4	AMC / 92865
6. FAYRO #5	AMC 92866
7. Golden Fink	AMC / 97287
8. FAYRO #97	AMC / 338324
9. FAYRO #98	AMC / 338325
10. FAYRO #3	AMC 344095

All owner(s) of the above mining claims and sites are filing for this waiver.

I/We understand and acknowledge that pursuant to 43 U.S.C. 1212 and 18 U.S.C. 1001, the filing of a false, fictitious, or fraudulent document with the Bureau of Land Management may result in a fine of up to \$10,000, a prison term not to exceed five years, or both.

PAUL L. ROBERTS (Owner's Name - Please Print) Paul L. Roberts (Owner's Signature)
2821 WYANDOTTE (Street or P.O. Box) LAS VEGAS NV. 89102 (City) (State) (Zip Code)

FAYE M. ROBERTS (Owner's Name - Please Print) Faye M. Roberts (Owner's Signature)
2821 WYANDOTTE (Street or P.O. Box) LAS VEGAS NV. 89102 (City) (State) (Zip Code)

(Owner's Name - Please Print) PHOENIX, ARIZONA (City) (State) (Zip Code)
STATE OFFICE ARIZONA

(Owner's Name - Please Print) (Owner's Signature)

(Street or P.O. Box) (City) (State) (Zip Code)

(Continued on

ENTERED IN COMPUTER

RECEIVED
BUREAU OF LAND MANAGEMENT

2/13/97 217

JAN 16 9 58 AM '97

Affidavit of Labor Performed and Improvements Made

2154
8580
92863
344055
338324
97284
344095
ers

STATE OF ARIZONA, }
County of Mohave } ss.

DAVID G. Roberts being duly sworn, deposes and says that he is a citizen of the United States and more than twenty-one years of age, and resides at 2821 WYANDOTTE in CLARK, Las Vegas NV 89102

County, State of Arizona, and is personally acquainted with the mining claim known as

AMC 185940	FAYRO #14	Book 868	Page 23, 24
AMC 185941	FAYRO #15	Book 868	Page 25, 26
AMC 185942	FAYRO #16	Book 868	Page 27, 28
AMC 185943	FAYRO #17	Book 868	Page 29, 30
AMC 185944	FAYRO #18	Book 872	Page 252, 253
AMC 185945	FAYRO #19	Book 872	Page 254, 255
AMC 185946	FAYRO #20	Book 872	Page 256, 257
AMC 185947	FAYRO #21	Book 872	Page 258, 259
AMC 338325	FAYRO #98	Book 2691	Page 798
AMC 339088	FAYRO #17A	BOOK 2700	Page 885

mining claims, situate in LOST BASIN Mining District, County of Mohave, State of Arizona; that between the 1st day of SEPT A. D. 1996, and the 1st day of SEPT A. D. 1997, at least 3700

thirty seven hundred dollars worth of work and improvements were done and performed upon said claim, not including the location work of said claim.


Such work and improvements were made by and at the expense of "DAVID G. Roberts" (PAUL L. Roberts, LARRY W. Roberts)

owner of said claim for the purpose of complying with the laws of the United States pertaining to assessment of annual work and

PAUL L. Roberts, DAVID G. Roberts, FAYE M. Roberts, LARRY W. Roberts

were the men employed by said owner and who labored upon said claim, did said work and improvements, the same being as follows, to-wit:

ROAD WORK, TOOL REPAIR, TRENCHING, SUPPLIES, EXPLORATION EQUIPMENT REPAIR.



Faye Roberts

Subscribed and sworn to before me this 13th day of January, A. D. 1997

MP
Notary Public

(My commission expires Feb. 16, 1999)

Filed and recorded at request of _____

_____, A. D. 19____, at _____

Proof of Labor, pages _____, R _____

By _____ Deputy Recorder

Page _____

9702308 BK 2844 PG 164
OFFICIAL RECORDS OF MOHAVE COUNTY, AZ
JOAN MC CALL, MOHAVE COUNTY RECORDER
01/15/97 02:55P PAGE 1 OF 1
PAUL ROBERTS
RECORDING FEE 14.00

ARIZONA
STATE OFFICE
PHOENIX, ARIZONA

JAN 23 9 32 AM '97

RECEIVED
BUREAU OF
LAND MANAGEMENT

ENTERED IN COMPUTER

3/6/97 NCH

PAUL L. Roberts
2821 WYANDOTTE
Las Vegas, NV, 89102
702-876-3907
FAX 702-876-9506

Affidavit of Labor Performed and Improvements Made

STATE OF ARIZONA, }
 County of Mohave } ss.

PAUL L. Roberts, FAYE M. Roberts being duly sworn, deposes and says that he is a citizen of the United States and more than twenty-one years of age, and resides at 2821 WYANDOTTE in CLARK, LAS VEGAS NV. 89102

County, State of ^{NV.} Arizona, and is personally acquainted with the mining claims known as
AMC 338324 FAYRO #97 Book 2691 Page 776
AMC 2154 FAYRO #1 Book 337 Page 423, 424
AMC 2156 YELLOW NUGGET Book 380 Page 200
AMC 8580 Golden Miss-FIT Book 6-I Page 34
AMC 92863 FAYRO #2 Book 591 Page 792
AMC 92865 FAYRO #4 Book 591 Page 794
AMC 92866 FAYRO #5 Book 591 Page 795
AMC 97287 Golden FINK Book 601 Page 405
~~AMC 338325 FAYRO #98 Book 2691 Page 798~~
~~AMC 344095 FAYRO #3 Book 2839 Page 690~~

mining claims, situate in LOST BASIN Mining District, County of Mohave, State of Arizona; that between the 1st day of SEPT A. D. 1996, and the 1st day of SEPT A. D. 1997, at least 6000.00

SIX thousand dollars worth of work and improvements were done and performed upon said claim, not including the location work of said claim.


Such work and improvements were made by and at the expense of FAYE M. Roberts & PAUL L. Roberts

owner S of said claim for the purpose of complying with the laws of the United States pertaining to assessment of annual work and

PAUL L. Roberts, DAVID G Roberts, LARRY W. Roberts (and others) FAYE M. Roberts (GSM inc Richard Olsen)

were the men employed by said owner S and who labored upon said claim, did said work and improvements, the same being as follows, to-wit:

Tools, Tool repair, Trenching, supplies, Road work, Exploration



Faye Roberts

Subscribed and sworn to before me this 13th day of January, A. D. 1997

MAH

(My commission expires Feb. 16, 1999)

Notary Public

Filed and recorded at request of _____

_____, A. D. 19____, at _____

Proof of Labor, pages _____, R: _____

By _____ Deputy Recorder

Page _____ ARIZONA STATE OFFICE PHOENIX, ARIZONA

9702307 BK 2844 PG 163
 OFFICIAL RECORDS OF MOHAVE COUNTY, AZ
 JOAN MC CALL, MOHAVE COUNTY RECORDER
 01/15/97 02:55P PAGE 1 OF 1
 PAUL ROBERTS
 RECORDING FEE 14.00

PAUL L. Roberts
 2821 WYANDOTTE
 LAS VEGAS NV. 89102
 702-876-3907
 FAX 702-876-9506

JAN 23 9 32 AM '97

RECEIVED BUREAU OF LAND MANAGEMENT

ENTERED IN COMPUTER

3/6/97 MAH

UNITED STATES
DEPARTMENT OF THE INTERIOR
BUREAU OF LAND MANAGEMENT

RECEIPT AND ACCOUNTING ADVICE

NO. 2296474
01/23/97

Subject: AFFIDAVITS OF ASSESSMENT WORK - 19
Transfer - 1

TC/AZ

Applicant: FAYE & PAUL ROBERTS
2821 WYANDOTTE
LAS VEGAS NV 89102

2 3 12

100.00

Remitter: OK 3887
OK 3888
702-876-3907

Assignor:

LEASE MANAGEMENT DATA NEW UPDATE PAYMENT

ORIGINAL SERIAL NO.	ASG.	TYPE	ST.	CTY.	FUND SYMBOL			ACRES/UNITS	RATE
AMC 185940, ET AL									

AMOUNT	ANV. DATE	EXP. DATE	BILL CYC.	S/C	DISTRICT	NEXT BILL	MISC. DATA	U of M	ACTUAL UNITS

ASSIGNMENT SERIAL NO.	ASG.	TYPE	ST.	CTY.	FUND SYMBOL			ACRES/UNITS	RATE

AMOUNT	ANV. DATE	EXP. DATE	BILL CYC.	S/C	DISTRICT	NEXT BILL	MISC. DATA	U of M	ACTUAL UNITS

APPLY REMITTANCE

ACTION	FUND SYMBOL	CTY.	AMOUNT
FILING FEE			
RENTAL			
UNEARNED			
REFUND			
TOTAL			
AMOUNT DUE			

Remarks:

BY:

DATE:


- Lease in Escrow?
- KGS?
- Auto Escalates?
- Auto Renew?

- Of Interest?
- Operating Rights?
- Operator
- Bond Filed?

FOR MMS USE ONLY

BILLEE	FOREST REFUGE
NUMBER	
OCS SECTION	
CODE	

CASE FOLDER COPY



Affidavit of Labor Performed and Improvements Made

STATE OF ~~NEVADA~~ ARIZONA }
County of ~~Mohave~~ Clark } ss.

PAUL L. Roberts, FAYE M. Roberts being duly sworn, deposes and says that he is a citizen of the United States and more than twenty-one years of age, and resides at 2821 WYANDOTTE in CLARK Las Vegas, NV. 89102 County, State of Arizona, and is personally acquainted with the mining claim known as

Book	Page
<u>FAYO 97</u>	<u>AMC 338324</u>
<u>2691</u>	<u>796</u>
Book	Page
Book	Page
Book	Page
Book	Page
Book	Page
Book	Page
Book	Page

mining claim, situate in LOST BASIN Mining District, County of Mohave, State of Arizona; that between the 1st day of SEPT A. D. 1995, and the 1st day of SEPT A. D. 1996, at least 400 Four Hundred dollars worth of work and improvements were done and performed upon said claim, not including the location work of said claim.

Such work and improvements were made by and at the expense of PAUL L. Roberts + FAYE M. Roberts owner S of said claim for the purpose of complying with the laws of the United States pertaining to assessment of annual work and PAUL L. Roberts, DAVID G. Roberts, HARRY W. Roberts, FAYE M. Roberts were the men employed by said owner S and who labored upon said claim, did said work and improvements, the same being as follows, to-wit:

Tools, Tool repair, Trenching, Supplies, Roadwork, Exploration

RECEIVED
BUREAU OF
LAND MANAGEMENT
MAR 25 10 14 AM '96
ARIZONA
STATE OFFICE
PHOENIX, ARIZONA

Subscribed and sworn to before me this 4th day of March, A. D. 1996


(My commission expires 10-5-96) Henrietta Richardson Notary Public

Filed and recorded at request of _____, A. D. 19____, at _____ o'clock _____ M., Book _____

Proof of Labor, pages _____, Records of Mohave County, Arizona.

By _____ Deputy Recorder

INDEXED County Recorder
9613734 BK 2700 PG 882
OFFICIAL RECORDS OF MOHAVE COUNTY, AZ
JOAN MC CALL, MOHAVE COUNTY RECORDER
03/14/96 02:23P PAGE 1 OF 1
FAYE ROBERTS
RECORDING FEE 15.00



ENTERED IN COMPUTER
4/5/96 MJA

MICROFILMED

Paul Roberts
2821 Wyandott St.
Las Vegas NV 89102

Affidavit of Labor Performed and Improvements Made

STATE OF ARIZONA, }
County of Mohave } ss.

DAVID G. Roberts being duly sworn, deposes and says that he is a citizen of the United States and more than twenty-one years of age, and resides at 2821 WYANDOTT in CLARK, LAS VEGAS, NV 89102 County, State of Arizona, and is personally acquainted with the mining claim known as

Book	Page
<u>FAYRO #98</u>	<u>AMC 338325</u>
<u>2691</u>	<u>798</u>
Book	Page
Book	Page
Book	Page
Book	Page
Book	Page
Book	Page
Book	Page

mining claim, situate in West Basin Mining District, County of Mohave, State of Arizona; that between the 1st day of sept A. D. 1995, and the 1st day of sept A. D. 1996, at least \$700 Seven Hundred dollars worth of work and improvements were done and performed upon said claim, not including the location work of said claim.

Such work and improvements were made by and at the expense of DAVID G. Roberts PAVH L. Roberts, LARRY W. Roberts owner of said claim for the purpose of complying with the laws of the United States pertaining to assessment of annual work and PAVH L. Roberts, DAVID G. Roberts, LARRY W. Roberts, FAYE M. Roberts

were the men employed by said owner and who labored upon said claim, did said work and improvements, the same being as follows, to-wit:

Road work, tool/repair, trenching, supplies
Equipment repair.

RECEIVED
BUREAU OF
LAND MANAGEMENT
MAR 29 10 24 AM '96
ARIZONA
STATE OFFICE
PHOENIX, ARIZONA

Subscribed and sworn to before me this 4th day of March, A. D. 1996
Faye Robert

(My commission expires 10 5 96) Henrietta Richardson Notary Public

Filed and recorded at request of _____, A. D. 19____, at _____ o'clock _____ M., Book _____


Proof of Labor, pages _____, Records of Mohave County, Arizona.

By _____ Deputy Recorder
Page _____



INDEXED
9613735 BK 2700 PG 883
OFFICIAL RECORDS OF MOHAVE COUNTY, AZ
JOAN MC CALL, MOHAVE COUNTY RECORDER
03/14/96 02:24P PAGE 1 OF 1
FAYE ROBERTS
RECORDING FEE 15.00

MICROFILMED



ENTERED IN COMPUTER
4/5/96 MTR

UNITED STATES
DEPARTMENT OF THE INTERIOR
BUREAU OF LAND MANAGEMENT

04

RECEIPT AND ACCOUNTING ADVICE

NO. 2190386₆

TC/AZ

Subject: AFFIDAVITS OF ASSESSMENT WORK (2) 2 1 12 10.00

Applicant:
FAYE ROBERTS
2821 WYANDOTTE
LAS VEGAS, NV 89102

SAME AS CK. #3601
702-876-3907

Remitter:

Assignor:

LEASE MANAGEMENT DATA									
<input type="checkbox"/> NEW <input type="checkbox"/> UPDATE <input type="checkbox"/> PAYMENT									
ORIGINAL SERIAL NO.	ASG.	TYPE	ST.	CTY.	FUND SYMBOL			ACRES/UNITS	RATE
AMC 338324-338325									

AMOUNT	ANV. DATE	EXP. DATE	BILL CYC.	S/C	DISTRICT	NEXT BILL	MISC. DATA	U of M	ACTUAL UNITS

ASSIGNMENT SERIAL NO.	ASG.	TYPE	ST.	CTY.	FUND SYMBOL			ACRES/UNITS	RATE

AMOUNT	ANV. DATE	EXP. DATE	BILL CYC.	S/C	DISTRICT	NEXT BILL	MISC. DATA	U of M	ACTUAL UNITS

APPLY REMITTANCE			
ACTION	FUND SYMBOL	CTY.	AMOUNT
FILING FEE			
RENTAL			
UNEARNED			
REFUND			
TOTAL			
AMOUNT DUE			

Remarks:

BY: _____ DATE: _____

- Lease in Escrow?
- KGS? Of Interest?
- Auto Escalates? Operating Rights?
- Auto Renew? Operator
- Bond Filed?

FOR MMS USE ONLY		
BILLEE	NUMBER	FOREST REFUGE
OCS SECTION		
CODE		

UNITED STATES
DEPARTMENT OF THE INTERIOR
BUREAU OF LAND MANAGEMENT

Waiver # 010

FORM APPROVED
OMB NO. 1004-0114
Expires: March 31, 1997

MAINTENANCE FEE PAYMENT WAIVER CERTIFICATION

This small miner waiver is filed to hold the claims/sites listed below for the assessment year beginning at noon on the first September 1 following the official filing of this form with BLM.

The undersigned owner(s) of the mining claims/sites listed below hereby certify under penalty of 18 U.S.C. 1001 and 43 U.S.C. 1212 that:

I/We control, or will control, ten or fewer mining claims/sites located and maintained on Federal land in the United States of America on the August 31 that is one day before the beginning of the assessment year indicated in line one above.

I/We have/will performed/perform assessment work upon the claims listed below for the current assessment year as of the August 31 indicated in line three above. This work meets the requirements of the General Mining Law of 1872, as amended; the Act of August 10, 1993; and the regulations at 43 CFR 3833 and 3850. Such work will be described on our affidavit of labor.

The mining claims and sites for which the above waiver from payment of the maintenance fees is made are:

CLAIM NAME	BLM RECORDATION SERIAL NUMBER
1. <u>FAYRO 98</u>	<u>Am. 338325</u>
2.	
3.	
4.	
5.	
6.	
7.	
8.	
9.	
10.	

RECEIVED
BUREAU OF
LAND MANAGEMENT
MAR 6 10 32 AM '96
ARIZONA
STATE OFFICE
PHOENIX, ARIZONA

All owner(s) of the above mining claims and sites are filing for this waiver.

I/We understand and acknowledge that pursuant to 43 U.S.C. 1212 and 18 U.S.C. 1001, the filing of a false, fictitious, or fraudulent document with the Bureau of Land Management may result in a fine of up to \$10,000, a prison term not to exceed five years, or both.

DAVID G. Roberts
(Owner's Name - Please Print)

[Signature]
(Owner's Signature)

2821 WYANDOTTE
(Street or P.O. Box)

Las Vegas NV. 89102
(City) (State) (Zip Code)

HARRY W. Roberts
(Owner's Name - Please Print)

[Signature]
(Owner's Signature)

2821 WYANDOTTE
(Street or P.O. Box)

Las Vegas NV. 89102
(City) (State) (Zip Code)

(Owner's Name - Please Print)

(Owner's Signature)

(Street or P.O. Box)

(City) (State) (Zip Code)

(Owner's Name - Please Print)

(Owner's Signature)

(Street or P.O. Box)

(City) (State) (Zip Code)

ENTERED IN COMPUTER

[Signature]

(Owner's Name - Please Print)	(Owner's Signature)		
(Street or P.O. Box)	(City)	(State)	(Zip Code)
(Owner's Name - Please Print)	(Owner's Signature)		
(Street or P.O. Box)	(City)	(State)	(Zip Code)
(Owner's Name - Please Print)	(Owner's Signature)		
(Street or P.O. Box)	(City)	(State)	(Zip Code)
(Owner's Name - Please Print)	(Owner's Signature)		
(Street or P.O. Box)	(City)	(State)	(Zip Code)

INSTRUCTIONS

- | | |
|---|---|
| <ol style="list-style-type: none"> 1. This certification of waiver from payment of maintenance fees is made under the provisions of the Act of August 10, 1993 (107 Stat. 312 [1993]), and §1744 of Title 43 and §28-28k of Title 30 of the United States Code; and the regulations thereunder (43 CFR 3833 and 3850). 2. This waiver must be filed in advance of the assessment year for which a waiver is sought, but in no event be filed later than the August 31st preceding the assessment year for which the waiver is sought. 3. You must still record your affidavit of assessment work for claims listed and/or Notices of Intention to Hold for any sites listed with the BLM by each December 30th, and the local recording office under State law, as in the past. 4. This waiver must be filed in the BLM State Office where the mining claims are recorded. 5. If the claims and sites are located in more than one State, a separate waiver form must be filed in each State in which they are held. The total number of claims and sites listed on separate waiver forms cannot exceed ten. 6. All claim names and Bureau of Land Management (BLM) serial numbers must be listed for all mining claims and sites for which a waiver is sought. | <ol style="list-style-type: none"> 7. All owners and their addresses must be listed. 8. This waiver form must be signed by all of the owners or their designated agent. If an agent is designated, a statement appointing the agent, must be submitted with this certification, if a designation of agent is not currently on file with the BLM State office where your claims and sites are recorded. 9. Mining claims and sites held by a husband and wife, either jointly or individually, or their children under the age of discretion, shall be counted towards the 10 claim limit. Mining claims and sites held in co-ownership, or by an association of locators, by a partnership, or by a corporation shall be counted towards the 10 claim limit for claimants that have an interest in these entities. 10. Failure to pay the maintenance fee or meet the requirements for waiver from payment of the maintenance fee by any August 31st deadline for the following assessment year shall cause the mining claims and sites to be declared null and void. |
|---|---|

NOTICE

The Privacy Act of 1974 and the regulation in 43 CFR 2.48(d) provide that you be furnished the following information in connection with the information required by this certification of exemption from rental fees form.

AUTHORITY: 30 U.S.C. 28-28e; 43 U.S.C. 1201, 1740, and 1744; and the Act of August 10, 1993 (107 Stat. 312); 43 CFR 3833 and 3850.

PRINCIPLE PURPOSE: This information is to be used to verify that the owner(s) of a mining claim has complied with the Act of August 10, 1993 (107 Stat. 312), and is entitled to perform assessment work in lieu of paying the maintenance fee for the mining claims listed on this form.

ROUTINE USE: (1) Adjudication of the claimant(s) certification of waiver from paying the maintenance fee otherwise required by the Act of August 10, 1993 (107 Stat. 312). (2) Disclosure may be made to appropriate Federal agencies when location is made within the agency's geographic area of responsibility. (3) Information from the record and/or the record will be transferred to the appropriate Federal, State, or local agency, or a member of the public in response to a specific request for pertinent information. (4) Information may also be provided to the

Department of Justice or in a proceeding before a court or adjudicative body; or to Federal, State, local or foreign agencies when needed for enforcement of civil or criminal codes or applicable regulations concerning title rights upon the public land.

EFFECT OF NOT PROVIDING INFORMATION: Disclosure of this information is required by the Act of August 10, 1993 (107 Stat. 312) and 43 CFR 3833 for those owner(s) wishing to take the small miners waiver allowed under 43 CFR 3833 and 3850. Failure to supply the information required in this form to support the owner(s) certification of waiver from payment of the otherwise required maintenance fees will result in the waiver being disallowed and the mining claims declared null and void by the Bureau of Land Management (BLM).

The Paperwork Reduction Act of 1980 (44 U.S.C. 3501, et seq.) requires us to tell you that:

This information is being collected to allow the BLM to determine if you qualify for a waiver from the payment of \$100 per mining claim maintenance fee established by the Act of August 10, 1993 (107 Stat. 312) and the implementing regulations at 43 CFR 3833 and 3850. A response to this request is required in accordance with the statute (107 Stat. 312) to retain your benefit.

BURDEN HOURS STATEMENT

Public reporting burden for this form is estimated to average 5 minutes per response, including time to review instructions, gathering and maintaining data, and completing and reviewing the form. Direct comments regarding this burden estimate, or any other aspect of this form, to the Department of the Interior, Bureau of Land Management, Information Collection Clearance Officer (871), 1849 C Street, N.W., Washington, D.C. 20240; and the Office of Management and Budget, Paperwork Reduction Project (1004-0114), Washington, D.C. 20503.

FOR OFFICIAL USE ONLY

MAINTENANCE FEE PAYMENT WAIVER CERTIFICATION

This small miner waiver is filed to hold the claims/sites listed below for the assessment year beginning at noon on the first September 1 following the official filing of this form with BLM.

The undersigned owner(s) of the mining claims/sites listed below hereby certify under penalty of 18 U.S.C. 1001 and 43 U.S.C. 1212 that:

I/We control, or will control, ten or fewer mining claims/sites located and maintained on Federal land in the United States of America on the August 31 that is one day before the beginning of the assessment year indicated in line one above.

I/We have/will performed/perform assessment work upon the claims listed below for the current assessment year as of the August 31 indicated in line three above. This work meets the requirements of the General Mining Law of 1872, *as amended*; the Act of August 10, 1993; and the regulations at 43 CFR 3833 and 3850. Such work will be described on our affidavit of labor.

The mining claims and sites for which the above waiver from payment of the maintenance fees is made are:

CLAIM NAME	BLM RECORDATION SERIAL NUMBER
1. <u>FAYRO 98</u>	<u>AMC 338325</u>
2. <u>FAYRO 97</u>	<u>AMC 338324</u>
3.	
4.	
5.	
6.	
7.	
8.	
9.	
10.	

RECEIVED
 BUREAU OF
 LAND MANAGEMENT
 MAR 6 10 32 AM '96
 ARIZONA
 STATE OFFICE
 PHOENIX, ARIZONA

All owner(s) of the above mining claims and sites are filing for this waiver.

I/We understand and acknowledge that pursuant to 43 U.S.C. 1212 and 18 U.S.C. 1001, the filing of a false, fictitious, or fraudulent document with the Bureau of Land Management may result in a fine of up to \$10,000, a prison term not to exceed five years, or both.

PAVH L. Roberts P.L. Roberts
 (Owner's Name - Please Print) (Owner's Signature)

2821 WYANDOTTE LAS VEGAS NV. 89102
 (Street or P.O. Box) (City) (State) (Zip Code)

FAYE M. Roberts Faye M. Roberts
 (Owner's Name - Please Print) (Owner's Signature)

2821 WYANDOTTE LAS VEGAS NV. 89102
 (Street or P.O. Box) (City) (State) (Zip Code)

 (Owner's Name - Please Print) (Owner's Signature)

 (Street or P.O. Box) (City) (State) (Zip Code)

 (Owner's Name - Please Print) (Owner's Signature)

 (Street or P.O. Box) (City) (State) (Zip Code)

ENTERED IN COMPUTER

(Owner's Name - Please Print)	(Owner's Signature)		
(Street or P.O. Box)	(City)	(State)	(Zip Code)
(Owner's Name - Please Print)	(Owner's Signature)		
(Street or P.O. Box)	(City)	(State)	(Zip Code)
(Owner's Name - Please Print)	(Owner's Signature)		
(Street or P.O. Box)	(City)	(State)	(Zip Code)
(Owner's Name - Please Print)	(Owner's Signature)		
(Street or P.O. Box)	(City)	(State)	(Zip Code)

INSTRUCTIONS

1. This certification of waiver from payment of maintenance fees is made under the provisions of the Act of August 10, 1993 (107 Stat. 312 [1993]), and §1744 of Title 43 and §28-28k of Title 30 of the United States Code; and the regulations thereunder (43 CFR 3833 and 3850).
2. This waiver must be filed in advance of the assessment year for which a waiver is sought, but in no event be filed later than the August 31st preceding the assessment year for which the waiver is sought.
3. You must still record your affidavit of assessment work for claims listed and/or Notices of Intention to Hold for any sites listed with the BLM by each December 30th, and the local recording office under State law, as in the past.
4. This waiver must be filed in the BLM State Office where the mining claims are recorded.
5. If the claims and sites are located in more than one State, a separate waiver form must be filed in each State in which they are held. The total number of claims and sites listed on separate waiver forms cannot exceed ten.
6. All claim names and Bureau of Land Management (BLM) serial numbers must be listed for all mining claims and sites for which a waiver is sought.
7. All owners and their addresses must be listed.
8. This waiver form must be signed by all of the owners or their designated agent. If an agent is designated, a statement appointing the agent, must be submitted with this certification, if a designation of agent is not currently on file with the BLM State office where your claims and sites are recorded.
9. Mining claims and sites held by a husband and wife, either jointly or individually, or their children under the age of discretion, shall be counted towards the 10 claim limit. Mining claims and sites held in co-ownership, or by an association of locators, by a partnership, or by a corporation shall be counted towards the 10 claim limit for claimants that have an interest in these entities.
10. Failure to pay the maintenance fee or meet the requirements for waiver from payment of the maintenance fee by any August 31st deadline for the following assessment year shall cause the mining claims and sites to be declared null and void.

NOTICE

The Privacy Act of 1974 and the regulation in 43 CFR 2.48(d) provide that you be furnished the following information in connection with the information required by this certification of exemption from rental fees form.

AUTHORITY: 30 U.S.C. 28-28e; 43 U.S.C. 1201, 1740, and 1744; and the Act of August 10, 1993 (107 Stat. 312); 43 CFR 3833 and 3850.

PRINCIPLE PURPOSE: This information is to be used to verify that the owner(s) of a mining claim has complied with the Act of August 10, 1993 (107 Stat. 312), and is entitled to perform assessment work in lieu of paying the maintenance fee for the mining claims listed on this form.

ROUTINE USE: (1) Adjudication of the claimant(s) certification of waiver from paying the maintenance fee otherwise required by the Act of August 10, 1993 (107 Stat. 312). (2) Disclosure may be made to appropriate Federal agencies when location is made within the agency's geographic area of responsibility. (3) Information from the record and/or the record will be transferred to the appropriate Federal, State, or local agency, or a member of the public in response to a specific request for pertinent information. (4) Information may also be provided to the

Department of Justice or in a proceeding before a court or adjudicative body; or to Federal, State, local or foreign agencies when needed for enforcement of civil or criminal codes or applicable regulations concerning title rights upon the public land.

EFFECT OF NOT PROVIDING INFORMATION: Disclosure of this information is required by the Act of August 10, 1993 (107 Stat. 312) and 43 CFR 3833 for those owner(s) wishing to take the small miners waiver allowed under 43 CFR 3833 and 3850. Failure to supply the information required in this form to support the owner(s) certification of waiver from payment of the otherwise required maintenance fees will result in the waiver being disallowed and the mining claims declared null and void by the Bureau of Land Management (BLM).

The Paperwork Reduction Act of 1980 (44 U.S.C. 3501, et seq.) requires us to tell you that:

This information is being collected to allow the BLM to determine if you qualify for a waiver from the payment of \$100 per mining claim maintenance fee established by the Act of August 10, 1993 (107 Stat. 312) and the implementing regulations at 43 CFR 3833 and 3850. A response to this request is required in accordance with the statute (107 Stat. 312) to retain your benefit.

BURDEN HOURS STATEMENT

Public reporting burden for this form is estimated to average 5 minutes per response, including time to review instructions, gathering and maintaining data, and completing and reviewing the form. Direct comments regarding this burden estimate, or any other aspect of this form, to the Department of the Interior, Bureau of Land Management, Information Collection Clearance Officer (871), 1849 C Street, N.W., Washington, D.C. 20240; and the Office of Management and Budget, Paperwork Reduction Project (1004-0114), Washington, D.C. 20503.

FOR OFFICIAL USE ONLY

D.S. Roberts
2821 Wyandott
h.v NV. 89102

CERTIFIED

Z 421 643 075

MAIL



POSTAGE WILL BE PAID BY ADDRESSEE
FIRST CLASS PERMIT NO. 1000 LAS VEGAS NV
POST OFFICE BOX 1000 LAS VEGAS NV 89102

\$2.52

RECEIVED
BUREAU OF
LAND MANAGEMENT

MAR 6 10 32 AM '96

ARIZONA
STATE OFFICE
TUCSON, ARIZONA

RETURN RECEIPT
REQUESTED

BLM

arizona state office

3707 N. 7th St.

P.O. Box 16563

Shoenet Ave. 85011

Fold at line over top of envelope to the
right of the return address

NOTICE!!

These documents have been scanned!

Do not place un-scanned documents beneath this notice!

Do not remove this notice from this file!

GPO Jacket No. 560-102
Print Order 61540
Rise Business Services, LLC
Job=AZ15 7/15/2019



Box Number= AZ15163



Claim Begin-End: AMC338324-AMC338325

5 Miscellaneous



AZ15163-10

AMC337218-AMC338324

United States Department of the Interior
Bureau of Land Management
 LANDS/RECREATION & PLANNING
 ONE N CENTRAL AVE
 PHOENIX, AZ 85004 -2203
 Phone: 602-417-9200

Receipt

No: 3098013

Transaction #: 3189535	
Date of Transaction: 08/11/2014	
CUSTOMER:	
LARRY W ROBERTS 3391 HARDY LN PAHRUMP, NV 89048-2816 US	

LINE #	QTY	DESCRIPTION	REMARKS	UNIT PRICE	TOTAL
1	1.00	LOCATABLE MINERALS / MINING CLAIMS- NOT NEW-UNADJUD, ONE AUTH NO. ONLY / MINING CLAIM MONEY RECEIVED CASES: AMC338325/\$10.00	<i>Amund</i> /	- n/a -	10.00
TOTAL:					\$10.00

PAYMENT INFORMATION					
1	AMOUNT:	10.00	POSTMARKED:	08/06/2014	
	TYPE:	CHECK	RECEIVED:	08/08/2014	
	CHECK NO:	851			
	NAME:	ROBERTS, LARRY W 3391 HARDY LN PAHRUMP NV 89048-2816 US			

REMARKS

This receipt was generated by the automated BLM Collections and Billing System and is a paper representation of a portion of the official electronic record contained therein.

*Attached to top of original location notice
 RE 8-13-14*

CERTIFIED MAIL™



7005 1160 0001 7270 2377

RECEIVED
BLM AZ STATE OFFICE

2014 AUG -8 P 2:22

PHOENIX, ARIZONA

*U.S. Dept. of the Interior
BLM Arizona State Office
1 North Central av. Suite 800
Phoenix, AZ*

*at
Rod*

**RETURN RECEIPT
REQUESTED**

U.S. POSTAGE
PAID
PHOENIX, AZ
85004
AUG 06 2014
AMOUNT

\$6.49

00051347-07



85004



85004


8500484427



PLACE STICKER AT TOP OF ENVELOPE TO THE RIGHT
OF THE RETURN ADDRESS. FOLD AT DOTTED LINE



Google earth



FAYRO 98 AMC 338325
 Amendment to 20 ACRES
 S $\frac{1}{2}$, NW $\frac{1}{4}$, SE $\frac{1}{4}$
 T29N R17W S18

RECEIVED
 BLM AZ STATE OFFICE
 2014 AUG - 8 P 2:22
 PHOENIX, ARIZONA

Elizabeth Roberts

AMC 344095

1796 Clydesdale Court
Oceanside, California 92057-5648
Phone/Fax: 760-295-7888
Email: zabeth88@aol.com

AMC 349366
AMC 357119

April 12, 2010

Bureau of Land Management
One North Central Avenue, Suite 800
Phoenix, Arizona 85004-4427

To Whom It May Concern:

Attention: Rod Ebert

Reference: 3800 (AZ-933)RE...

Please be advised that I am the exclusive owner of two lode claims as follows:

AMC 349366 Fayro #6
AMC 357119 Bluebird

RECEIVED
BLM AZ STATE OFFICE
2010 APR 21 P 1:15
PHOENIX, ARIZONA

AMC 339088
AMC 2154
AMC 8580
AMC 92863
AMC 97284
AMC 185940
AMC 338324

As described in Title 43 Code of Federal Regulations (CFR) 3835.1(b) and 3835.11(a)(1), I am not a related party to Paul or Faye Roberts.

I have exclusive control of my two mining lode claims and am an independent agent.

Elizabeth Roberts
1796 Clydesdale Court
Oceanside, CA 92057

There is no violation of
CFR 3835.1(b) and CFR 3835.11(a)(1)

Elizabeth Roberts was inadvertently omitted from the letter dated October 19, 2009, the "requested" clarifications of relationship between claimants of the same last name (or not) who sent in small miner's documents that often use the same mailing address. Elizabeth Roberts responded to a telephone request on March 25, 2010.

CERTIFICATE OF ACKNOWLEDGMENT

RECEIVED
PLM AZ STATE OFFICE
2010 APR 23 P 1:15
PHOENIX ARIZONA

State of California)
County of San Diego)


AMC 349366
AMC 357119

On 4/18/10 before me, S. Caldero-Smith, Notary Public
Date (here insert name and title of the officer)
personally appeared H. Elizabeth Roberts
Name(s) of Signer(s)

who proved to me on the basis of satisfactory evidence to be the person ~~(s)~~ whose name ~~(s)~~ is/~~are~~ subscribed to the within instrument and acknowledged to me that ~~he~~/~~she~~/~~they~~ executed the same in ~~his~~/~~her~~/~~their~~ authorized capacity ~~(ies)~~, and that by ~~his~~/~~her~~/~~their~~ signature ~~(s)~~ on the instrument the person ~~(s)~~, or the entity upon behalf of which the person ~~(s)~~ acted, executed the instrument.

I certify under PENALTY OF PERJURY under the laws of the State of California that the foregoing paragraph is true and correct.

WITNESS my hand and official seal.



Signature S. Caldero-Smith
Signature of Notary Public

Place Notary Seal Above

10-27-09

Rod:

RECEIVED
BLM AZ STATE OFFICE

AMC 2154 AMC 185940
AMC 8580 AMC 338324
AMC 92863 AMC 339088
AMC 97284 AMC 344095

2009 OCT 29 P 1:52

PHOENIX, ARIZONA

I thank *much* for your help, Larry's letter will soon follow.

Things are going great at the mine. Lots of capital to get anything going though, and to think it only took 40 years.

You have a great one,
Paul

10-26-2009

Reference # 3800 (AL-933) RE...


RECEIVED
BLM AZ STATE OFFICE

OCT 29 1:52

I am the co-owner of 9 mining claims with husband Paul L. Roberts have held the mineral rights for over 40 years. Our son Larry W. Roberts (age 51) owns 10 mining claims.

Paul & I have no control over his mining claims. we do help with filing & such. my address is 700 Amarillo ave. Pahrump, NV. 89048

Holly Hernandez



OCTOBER 27, 2009

3000 Roberts
700 Amarillo ave
Pahrump NV. 89048
702-280-0000

To Whom It May Concern: Ref 3800(AZ-933)

10-24-2009

Faye M. Roberts and Paul L. Roberts are husband and wife living at 700 Amarillo Ave. Larry W Roberts is the son of Faye and Paul Roberts . He is not a dependent as described in section 152 title 26. He is a free agent who is 51 years of age. We have no control of Larry W. Roberts as described in 43 CFR 3850.5 and we have no related (usc 26152) ability to control or exercise significant influence or have any joint control over his claim actions. Larry W. Roberts is the exclusive owner of the mining claims Fayro #14 thru Fayro #21 and Fayro #98 and Fayro #17A. AMC 185940 thru AMC 185947 and AMC 338325, AMC 339088 for a total of 10 claims. Larry lives at 3391 Hardy Ln. Pahrump, NV 89048 The address on the waver was not changed. We will change the address if that is required.

Please contact me as soon as possible if there is any additional problem. My phone number is 702-876-3907 or 702-280-0000.

We certify to the best of our ability that the above information is true..

Thank you very much.

Paul L. Roberts


Larry W. Roberts
3391 Hardy Ln
Pahrump, Nv 89048

Paul L. Roberts
Paul L. Roberts:
700 Amarillo Ave.
Pahrump, Nv. 89048

Faye M. Roberts
Faye M. Roberts..
700 Amarillo Ave.
Pahrump, NV 89048

RECEIVED
BLM AT STATE OFFICE
2009 OCT 29 PM 1:52
PHOENIX, ARIZONA

Holly Hernandez


 HOLLY HERNANDEZ
NOTARY PUBLIC
STATE OF NEVADA
NYE COUNTY
APPT. No. 07-4195-14
MY APPT. EXPIRES JULY 9, 2011

OCTOBER 27, 2009



Ms. Faye Roberts
700 Amarillo Ave
Pahrump, NV 89048

CERTIFIED MAIL™



RECEIVED
BLM AZ STATE OFFICE
7007 1490 0002 9661 3326

2009 OCT 29 P 1:53

PHOENIX, ARIZONA



UNITED STATES
POSTAL SERVICE



1000

85004

U.S. POSTAGE
PAID
PAHRUMP, NV
89041
OCT 27, 09
AMOUNT

\$5.54
00049753-10

RETURN RECEIPT
REQUESTED

att: Rod Ebert

*U.S. Dept of the Interior
BLM.*

one north central ave. # 800

Phoenix, Az. 85004 - 4427

8500434427 0041



To Whom It May Concern: Ref 3800(AZ-933)

10-24-2009

AMC 2154
AMC 8580
AMC 92863
AMC 97284
AMC 185940
AMC 338324
AMC 339088
AMC 344095

Faye M. Roberts and Paul L. Roberts are husband and wife living at 700 Amarillo Ave. Larry W Roberts is the son of Faye and Paul Roberts . He is not a dependent as described in section 152 title 26. He is a free agent who is 51 years of age. We have no control of Larry W. Roberts as described in 43 CFR 3850.5 and we have no related (usc 26152) ability to control or exercise significant influence or have any joint control over his claim actions. Larry W. Roberts is the exclusive owner of the mining claims Fayro #14 thru Fayro #21 and Fayro #98 and Fayro #17A. AMC 185940 thru AMC 185947 and AMC 338325, AMC 339088 for a total of 10 claims. Larry lives at 3391 Hardy Ln. Pahrump, NV 89048 The address on the waver was not changed. We will change the address if that is required.

Please contact me as soon as possible if there is any additional problem. My phone number is 702-876-3907 or 702-280-0000.

We certify to the best of our ability that the above information is true.

Thank you very much.

Paul L. Roberts

Larry W Roberts

Larry W. Roberts
3391 Hardy Ln
Pahrump, Nv 89048

Paul L. Roberts.
700 Amarillo Ave.
Pahrump, Nv. 89048

Faye M. Roberts .
700 Amarillo Ave.
Pahrump, NV 89048

State of Nevada
County of Nye

This instrument was acknowledged before me
on 31 Oct 09 by Larry W Roberts

Machelle Lowery
(Notary Public)



PHOENIX, ARIZONA
2009 NOV -2 P 1:10
BLM - PHOENIX
FIELD OFFICE

To Whom It May Concern:

10-26-2009

AMC 2154
AMC 8580
AMC 92863
AMC 97284
AMC 185940
AMC 338324
AMC 339088
AMC 344095

Ref: 3800 (AZ-933)RE...

Please be advised that I am the exclusive owner of 10 mining claims. I am not a related party to Paul or Faye Roberts as described in title 43 code of federal regulations (CFR) 3835.1(b) and 3835.11(a)(1). I have exclusive control of my 10 mining claims.

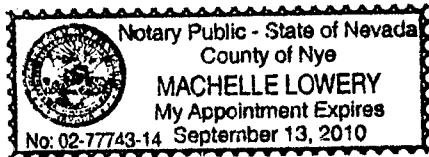
My address follows:

Larry W Roberts
Larry W. Roberts
3391 Hardy Ln
Pahrump, NV 89048

State of Nevada
County of Nye

This instrument was acknowledged before me
on 3 Oct 09 by Larry W Roberts

Machelle Lowery
(Notary Public)



PHOTOGRAPHY
2009 OCT - 2 2 10
RECORDS OFFICE

Larry W. Robert S
3371 Hardy Ln.
Pahrump NV 89047

CERTIFIED MAIL™



7007 1490 0002 9661 3340



UNITED STATES
POSTAL SERVICE



1000

85004

U.S. POSTAGE
PAID
PAHRUMP, NV
89041
OCT 31, '09
AMOUNT

\$5.54
00051884-05

RETURN RECEIPT
REQUESTED

U. S. Dept. of the Interior

B.P.M.

ONE NORTH CENTRAL AVE. # 800

PHOENIX, AZ 85004-4427

ATT:
ROD EBERT

Authorized Date05/28/2008

Instructions to Accounts AZ BLM REFUND \$100 TO FAYE ROBERTS FOR OVERPAYMENT OF FEES ON AMC185940 ET AL. RECEIPT 1648974. RE

Login ID4105

Entry Date05/28/2008

Total Amount\$100.00

AMC 2154
AMC 8580
AMC 92863
AMC 338324
AMC 344095

United States Department of the Interior
Bureau of Land Management
 BUSINESS & SUPPORT SVCS DIV
 ONE N CENTRAL AVE SUITE 800
 PHOENIX, AZ 85004 -4427
 Phone: (602) 417-9200

Receipt

AMC 2154
 AMC 8580
 AMC 92863
 AMC 338324
 AMC 344095

No:

1648974

Transaction #: 1703055	
Date of Transaction: 02/06/2008	
CUSTOMER:	FAYE ROBERTS 700 W AMARILLO AVE PAHRUMP, NV 89048

LINE #	QTY	DESCRIPTION	REMARKS	UNIT PRICE	TOTAL
1	1.00	LOCATABLE MINERALS / MINING CLAIMS- NOT NEW-UNADJUD, ONE AUTH NO. ONLY / MINING CLAIM MONEY RECEIVED (455) CASES: AMC185940/\$110.00	POL 2008 ?/11	- n/a -	110.00
2	1.00	OVERPAYMENT / OVERPAYMENT OF FEES / OVERPAYMENT OF \$1.00 OR MORE (455)		100.00	100.00
3	1.00	LOCATABLE MINERALS / MINING CLAIMS- NOT NEW-UNADJUD, ONE AUTH NO. ONLY / MINING CLAIM MONEY RECEIVED (455) CASES: AMC185940/\$100.00	POL 2008/10	- n/a -	100.00
TOTAL:					\$310.00

PAYMENT INFORMATION			
1	AMOUNT:	\$210.00	POSTMARKED: 1/28/08 0:00
	TYPE:	CHECK	RECEIVED: 01/31/2008
	CHECK NO:	6442	
	NAME:	ROBERTS, PAUL 700 W AMARILLO AVE PAHRUMP NV 89048	
2	AMOUNT:	\$100.00	POSTMARKED: 2/27/08 0:00
	TYPE:	CHECK	RECEIVED: 03/03/2008
	CHECK NO:	6467	
	NAME:	ROBERTS, FAYE 700 W AMARILLO AVE PAHRUMP NV 89048	

REMARKS

Refund authorized for \$100 because of overpayment of fees
 RE 5/28/08
 5/28/2008

United States Department of the Interior

Bureau of Land Management
 BUSINESS & SUPPORT SVCS DIV
 ONE N CENTRAL AVE SUITE 800
 PHOENIX, AZ 85004 -4427
 Phone: (602) 417-9200

Receipt

No: AMC185940
 1648974

AMC 339088

Transaction #: 1703055		AMC 357119
Date of Transaction: 02/06/2008		AMC 338324
CUSTOMER:	FAYE ROBERTS 700 W AMARILLO AVE PAHRUMP, NV 89048	AMC 2154 AMC 8580 AMC 92863 AMC 97284 AMC 349366 AMC 344095

LINE #	QTY	DESCRIPTION	REMARKS	UNIT PRICE	TOTAL
1	1.00	LOCATABLE MINERALS / MINING CLAIMS-NOT NEW-UNADJUD, ONE AUTH NO. ONLY / MINING CLAIM MONEY RECEIVED (455) CASES: AMC185940/\$110.00	POL 2008 ?/11	- n/a -	110.00
2	1.00	OVERPAYMENT / OVERPAYMENT OF FEES / OVERPAYMENT OF \$1.00 OR MORE (455)		100.00	100.00
3	1.00	LOCATABLE MINERALS / MINING CLAIMS-NOT NEW-UNADJUD, ONE AUTH NO. ONLY / MINING CLAIM MONEY RECEIVED (455) CASES: AMC185940/\$100.00	POL 2008/10	- n/a -	100.00
TOTAL:					\$310.00

PAYMENT INFORMATION			
1	AMOUNT:	\$210.00	POSTMARKED: 1/28/08 0:00
	TYPE:	CHECK	RECEIVED: 01/31/2008
	CHECK NO:	6442	
	NAME:	ROBERTS, PAUL 700 W AMARILLO AVE PAHRUMP NV 89048	
2	AMOUNT:	\$100.00	POSTMARKED: 2/27/08 0:00
	TYPE:	CHECK	RECEIVED: 03/03/2008
	CHECK NO:	6467	
	NAME:	ROBERTS, FAYE 700 W AMARILLO AVE PAHRUMP NV 89048	

REMARKS
UPDATED RECEIPT FOR OVERLOOKED COUNT OF POLS PER RE

This receipt was generated by the automated BLM Collections and Billing System and is a paper representation of a portion of the official electronic record contained therein.

ENTERED IN COMPUTER
 29 3/7/08

United States Department of the Interior

Bureau of Land Management
 BUSINESS & SUPPORT SVCS DIV
 ONE N CENTRAL AVE SUITE 800
 PHOENIX, AZ 85004-4427
 Phone: (602) 417-9200

Receipt

No:

1648974

Transaction #: 1703055

Date of Transaction: 02/06/2008

CUSTOMER: FAYE ROBERTS
 700 W AMARILLO AVE
 PAHRUMP, NV 89048

LINE #	QTY	DESCRIPTION	REMARKS	UNIT PRICE	TOTAL
1	1.00	LOCATABLE MINERALS / MINING CLAIMS-NOT NEW-UNADJUD, ONE AUTH NO. ONLY / MINING CLAIM MONEY RECEIVED (455) CASES: AMC185940/\$110.00	POL 2008 7/11	- n/a -	110.00
2	1.00	OVERPAYMENT / OVERPAYMENT OF FEES / OVERPAYMENT OF \$1.00 OR MORE (455)		100.00	100.00
TOTAL:					\$210.00

PAYMENT INFORMATION

1	AMOUNT:	\$210.00	POSTMARKED:	1/28/08 0:00
	TYPE:	CHECK	RECEIVED:	01/31/2008
	CHECK NO:	6442		
	NAME:	ROBERTS, PAUL 700 W AMARILLO AVE PAHRUMP NV 89048		

REMARKS

This receipt was generated by the automated BLM Collections and Billing System and is a paper representation of a portion of the official electronic record contained therein.

*apply \$100 to receipt # 1648974
 BLM 185940*

RECEIVED
 B.L.M. AZ STATE OFFICE
 2008 MAR -3 A 1:20
 PHOENIX, ARIZONA

Faye Roberts
700 Amarillo Ave
Pahrump, NV 89048-5511

LAS VEGAS NV 890

27 FEB 2008 PM 3:1

LET US DARE TO READ
THINK, SPEAK AND
John Adams, 1754
pawcraftheletter.com

USA 41

BLM
One N Central Ave Suite 800
Phoenix, AZ 85004-4427

PHOENIX, ARIZONA
2008 MAR - 3 A 7 19
RECEIVED
B.L.M. AZ STATE OFFICE

850044427



United States Department of the Interior
BUREAU OF LAND MANAGEMENT
ARIZONA STATE OFFICE
Phoenix, Arizona 85004-0003

In Reply Refer To:

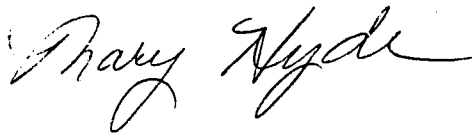
AMC 2154
AMC 8580
AMC 92863
AMC 97284
AMC 185940
AMC 338324
AMC 339088
AMC 344095
AMC 349366

MEMORANDUM

To: Case File
From: Mary Hyde
Subject: Documentation of Telephone Conversation
Name of Person Contacted: Paul Roberts
Telephone Number of Person Contacted: (702) 876-3907
Date of Contact: 1/7/99

Waiver filed January 4, 1999, did not have original signatures. Copies sent to Mr. Roberts - he will obtain signatures and return waivers to this office.

Mary



NOTICE!!

These documents have been scanned!

Do not place un-scanned documents beneath this notice!

Do not remove this notice from this file!

GPO Jacket No. 560-102
Print Order 61540
Rise Business Services, LLC
Job=AZ15 7/15/2019



Box Number= AZ15163



Claim Begin-End: AMC338324-AMC338325

6 Location Notices-Amendments and Supporting Documents



AZ15163-10

AMC337218-AMC338324

MINING CLAIM STATUS REPORT

*Multiple
3/27/96*

Lead Serial No. A MC 338324 THROUGH A MC 338325

No. of Lode Claims _____

STATUS CHECKED BY J. Hutchison
Enter Action Code 669

No. of Placer Claims 2

No. of Association Placer _____
(Not Enough Locators Send Form Ltr.)

MTP CHECKED N/A
(Reduced Size Copy Enclosed)

No. of Mill Sites _____

ORCA GEO CHECKED N/A
(Copy Enclosed)

No. of Tunnel Sites _____

Timely Filed YES NO

WILDERNESS (WA) AREA CHECKED N/A

Service Charge Correct YES NO
(This is Curable)

WHICH WA N/A

Location Fee Correct YES NO

Maintenance Fee Correct YES NO

Amount Paid \$ 270.00

Shortage \$ 0 Overage \$ 0

Over-the-Counter _____ Mail

Township(s) T. 29N

Range(s) R. 17W

Section(s) S. 18

GENERAL JURISDICTION OF: BLM (or) WHICH NATIONAL FOREST _____

Enter Code 880 On Split Estate Land (Show Type of Patent - SX, PX, SRHE etc)

N/A

Enter Code 267 For Stockraising Homestead When Proper Notice Has Been Filed

N/A

STATUS

CLAIMS PARTIALLY VOID: Private Minerals _____ Withdrawn _____ Other _____

N/A

CLAIMS VOID: Private Minerals _____ Withdrawn _____ Other _____

N/A

ADD: DATE RECEIVED, ACTION CODE 482, IN REMARKS: 1995, 1996, 1997, 1998
SPECIAL INSTRUCTIONS FOR DATA INPUT: _____

COMMENTS this section not within 6 miles of River

STATE OF ARIZONA, } ss. I her-T certify that the within instrument was filed and recorded
 County of _____, 19____, at _____ M.
 In Docket No. _____, Page _____, at the request of _____

Fee No.:

When recorded mail to:
PAUL L. Roberts
2821 WYANDOTTE
LAS VEGAS NV. 89102

Witness my hand and official seal.

 County Recorder
 By _____
 Deputy Recorder

Fee: \$

NOTICE OF MINING CLAIM LOCATION

1. Location Amendment Relocation
 2. Placer Lode Millsite Tunnelsite

3. The name and address of the Locator is

PAUL L. Roberts, FAYE M. Roberts
 Name
2821 WYANDOTTE
 Address
LAS VEGAS NV. 89102
 City State Zip

4. The name of the claim is FAYRO 97

5. The date of the location is 2-22-96

6. The claim is 1980 feet long and 660 feet wide. The distance from the Location monument to each end of the claim is 1970 feet in a EAST direction and 10 feet in a WEST direction.

7. The general course of the claim is from the WEST to the EAST.

8. The location of the claim is in Section 18, Township 29N, Range 17W
 G&SRB&M, ARIZONA Mining District, MOHAVE County, Arizona.

9. If amending or relocating, the previous claim name was FAYRO 95 (AMC 333956)
page recorded in Docket 953,959, Book 2557,
G&SRB&M Mining District, MOHAVE County, Arizona.

10. The location of the claim with reference to a natural object or permanent monument is _____
U.S. MARKER T29N, R.17W, Sec 18
51 miles from Kingman az.
North on Gregg side-cut - 8 miles
from Lake Mead.

13	18
24	19

ARIZONA
 STATE OFFICE
 PHOENIX, ARIZONA

FEB 26 10 34 AM '96

RECEIVED
 BUREAU OF
 LAND MANAGEMENT

Date 2-22-96

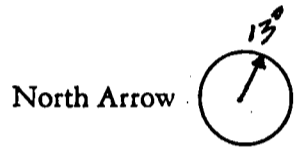
Paul L. Roberts
 Signature

MAP OF MINING CLAIM LOCATION

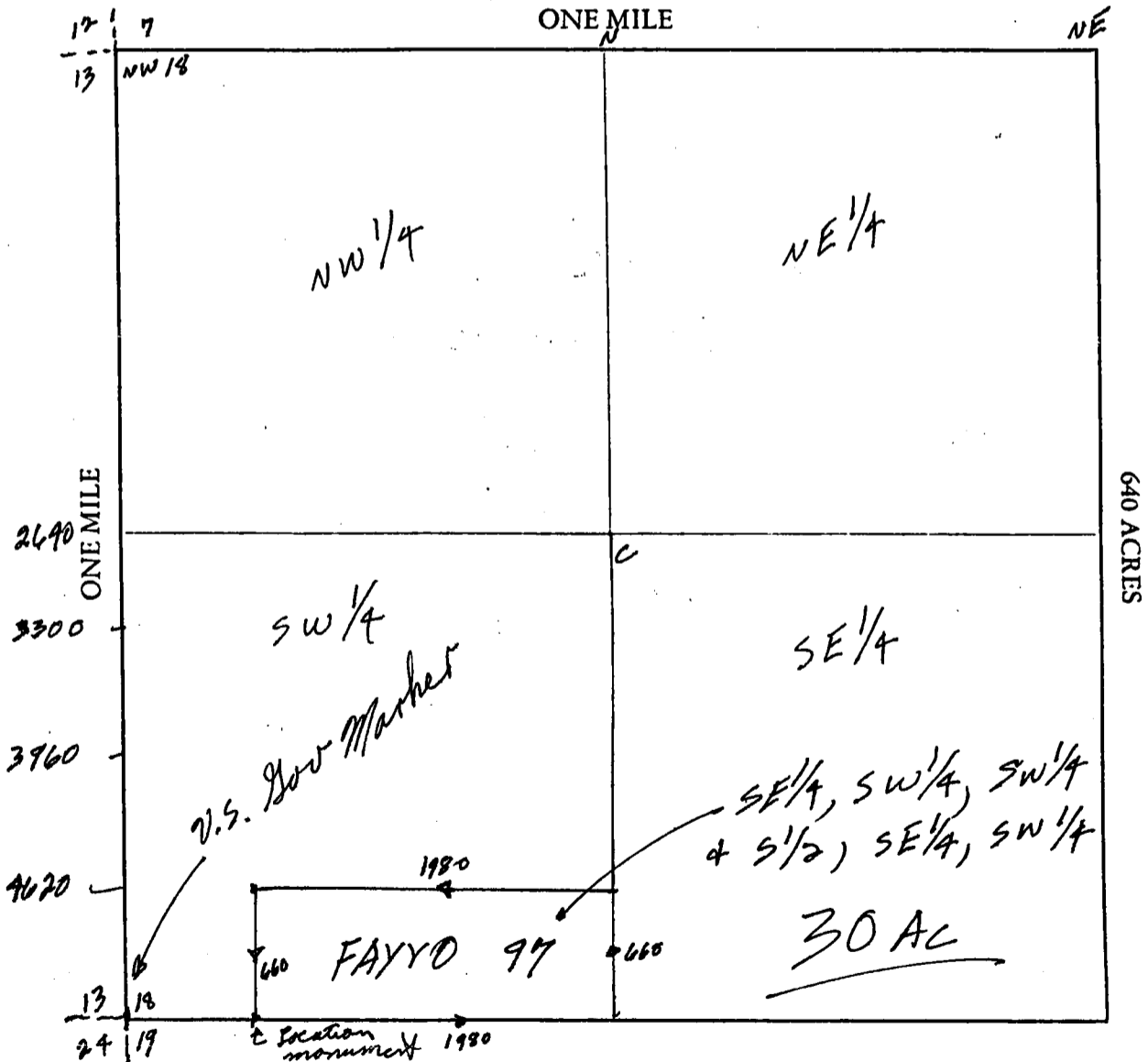
1. The name of the claim is FAYYO 97
2. The SW corner of the claim is 660 feet in a WEST direction to a survey monument or permanent natural object described as U.S. GOV MARKER T29N R17W sect 18, 19, 24, 13
3. The type of location monument is 4x4 POST
The type of corner and end monuments are 4x4 corner post
4. The bearing and distance between the corners of the claim are beginning at the SW corner of the claim, 1980 feet in a EAST direction to the SE corner, then 660 feet in a NORTH direction to the NE corner, then 1980 feet in a WEST direction to the SW corner, then 660 feet in a SOUTH direction to the point of beginning.

MAP

One inch = One thousand feet
22/97 = 660 ft



T29N R17W Sect 18



Section 18 Range 17W Township 29N G&SRB&M

Date 2-22-96

D. J. Roberts

Signature

STATE OF ARIZONA. I hereby certify that the within instrument was filed and recorded Fee No. _____
 County of _____, 19____, at _____ M.
 In Docket No. _____, Page _____, at the request of _____

When recorded mail to:
 LARRY W. Roberts
 3391 HARDY LN
 PAHRUMP NV 89048

Witness my hand and official seal.
 _____ County Recorder
 By _____ Deputy Recorder

Fee: \$

NOTICE OF MINING CLAIM LOCATION

- 1. Location Amendment Relocation
- 2. Placer Lode Millsite Tunnelsite

3. The name and address of the Locator is 20 ACRES
 LARRY W. Roberts
 Name
 3391 HARDY LN
 Address
 PAHRUMP NV 89048
 City State Zip

4. The name of the claim is FAYRO 98 AMC 338325

5. The date of the location is 2-22-96

6. The claim is 660 feet long and 1320 feet wide. The distance from the Location monument to each end of the claim is 1 feet in a north direction and 659 feet in a south direction.

7. The general course of the claim is from the WEST to the EAST

8. The location of the claim is in Section 18, Township T29N, Range 17W

G&SRB&M, _____ Mining District, MOHAVE County, Arizona.

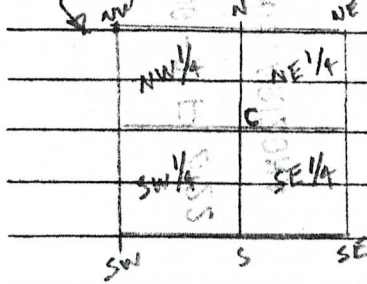
9. If amending or relocating, the previous claim name was FAYRO 98 AMC 338325

_____ recorded in ^{PAGE} Docket 763,762 Book 2559

G+SRB+M Mining District, MOHAVE County, Arizona.

10. The location of the claim with reference to a natural object or permanent monument is _____

U.S. Gov center marker T29N R17W S18



51 miles from Kingman
 north on Higgs hi-cut
 8 miles from Lake Mead

PHOENIX, ARIZONA

2011 AUG - 8 P 2:22

RECEIVED
 BLM AZ STATE OFFICE


AMC 338325

Date _____

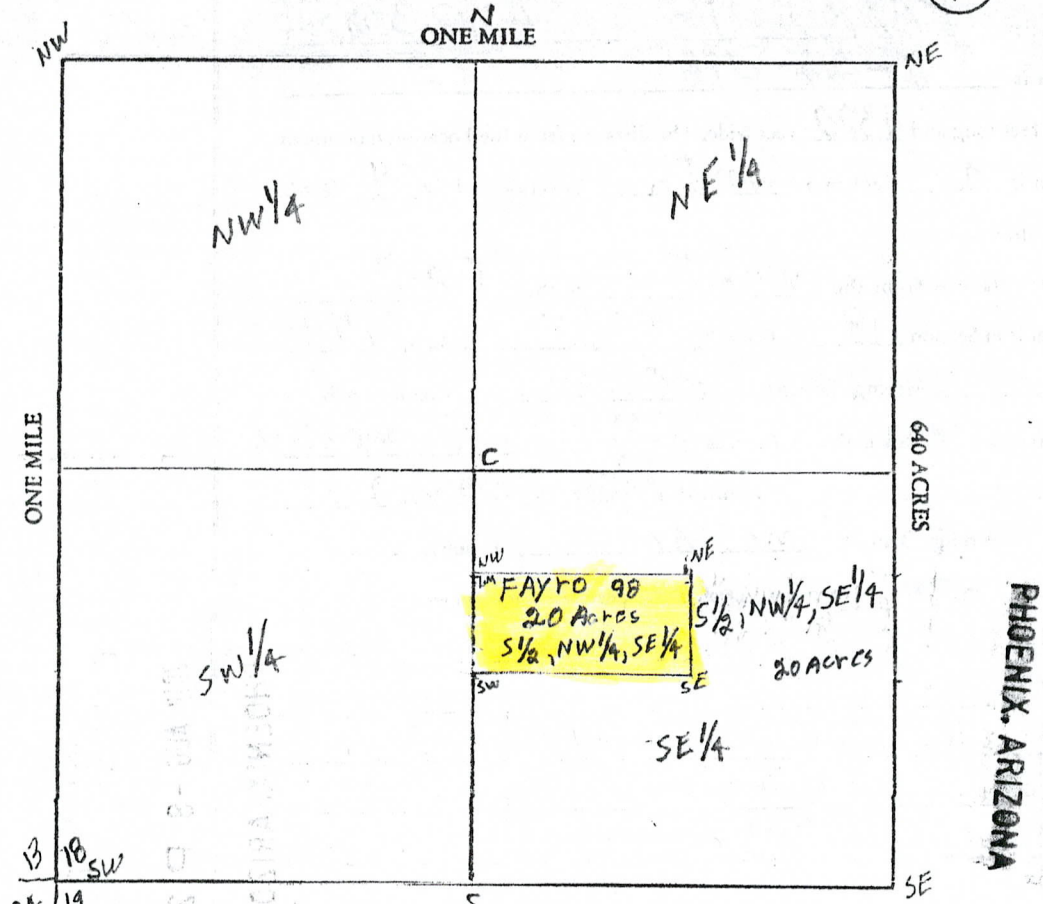
Larry W. Roberts
 Signature

MAP OF MINING CLAIM LOCATION

- The name of the claim is FAYRO 98
- The NW corner of the claim is 660 feet in a south direction to a survey monument or permanent natural object described as CENTER MARKER T29N R17W S18
- The type of location monument is 4x4 Post
The type of corner and end monuments are 4x4 Post
- The bearing and distance between the corners of the claim are beginning at the NW corner of the claim, 660 feet in a south direction to the SW corner, then 1320 feet in a EAST direction to the SE corner, then 660 feet in a North direction to the NE corner, then 1320 feet in a west direction to the point of beginning.

MAP 20 acres
S 1/2, NW 1/4, SE 1/4
North Arrow 

One inch = One thousand feet



PHOENIX, ARIZONA
RECEIVED
BLM AZ STATE OFFICE
JUL 24 AUG - 8 P 2: 22

Section 18 Range 17W Township 29 N G&SRB&M

Date _____

Lay W Reed
Signature

STATE OF ARIZONA, } ss. I hereby certify that the within instrument was recorded and recorded
 County of _____, 19____, at _____ M.
 In Docket No. _____, Page _____, at the request of _____

Fee No.: _____
 Fee: \$ _____

When recorded mail to:
PAUL L. Roberts
2821 WYANDOTTE
LAS VEGAS, NV. 89102

Witness my hand and official seal.

 County Recorder
 By _____
 Deputy Recorder

NOTICE OF MINING CLAIM LOCATION

1. Location Amendment Relocation
 2. Placer Lode Millsite Tunnelsite

3. The name and address of the Locator is
PAUL L. Roberts, FAYE M. Roberts
DAVID G. Roberts, Name LARRY W. Roberts

2821 WYANDOTTE Address LAS VEGAS NV. 89102
 City State Zip

4. The name of the claim is FAYRO 98

5. The date of the location is 2-22-96

6. The claim is 1320 feet long and 2690 feet wide. The distance from the Location monument to each end of the claim is 5 feet in a WEST direction and 1315 feet in a EAST direction.

7. The general course of the claim is from the north to the south

8. The location of the claim is in Section 18, Township 29N, Range 17W
 G&SRB&M, ARIZONA Mining District, MOHAVE County, Arizona.

9. If amending or relocating, the previous claim name was FAYRO 96 (AMC 334074)
 _____ recorded in ^{PAC} Docket 763,762, Book 2559,
G&SRB&M Mining District, MOHAVE County, Arizona.

10. The location of the claim with reference to a natural object or permanent monument is _____
U.S. Gov marker T29N R17W sec 18

13	18
24	19

51 miles from Kingman Ar.
 North on Gregg hid-out
 8 miles from Lake Mead.

Date 2-22-96

P. J. Robert
 Signature

RECEIVED
 BUREAU OF
 LAND MANAGEMENT
 ARIZONA
 STATE OFFICE
 PHOENIX, ARIZONA
 FEB 26 10 34 AM '96

A MC 338925

MAP OF MINING CLAIM LOCATION

- The name of the claim is FAYRO 98
- The SW corner of the claim is 2640 feet in a west direction to a survey monument or permanent natural object described as U.S. Gov Marker T 29N R 17W Sect 18, 13, 29, 19
- The type of location monument is 4x4 post
The type of corner and end monuments are 4x4 posts
- The bearing and distance between the corners of the claim are beginning at the SW corner of the claim, 1320 feet in a EAST direction to the SE corner, then 2640 feet in a north direction to the NE corner, then 1320 feet in a west direction to the NW corner, then 2640 feet in a south direction to the point of beginning.

MAP

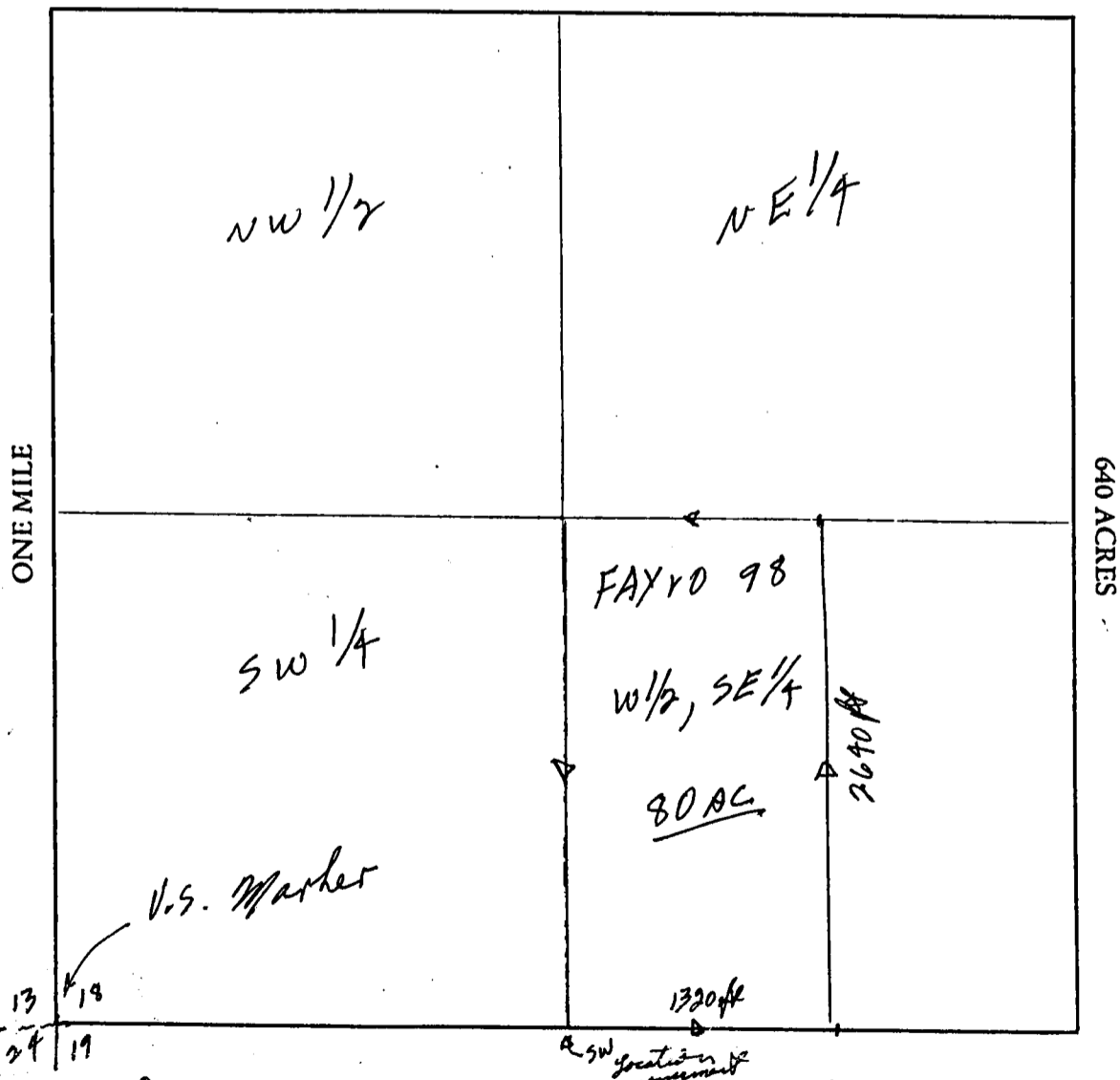
One inch = One thousand feet

T 29N R 17W sect 18

North Arrow



ONE MILE



Section 18 Range 17 W Township 29 N G&SRB&M

Date 2-22-96

Paul L. Roberts

Signature

PCN:OG246P1

DEPARTMENT OF THE INTERIOR

PAGE: 1

RUN TIME:12:41

BUREAU OF LAND MANAGEMENT

RUN DATE: 3/27/96

SELECTION CRITERIA

ADMINISTRATIVE STATE = AZ

CASE DISPOSITION = 1 2 3 4 5 6 7 8 9

MERIDIAN = 14 TOWNSHIP = 0290N RANGE = 0170W SECTION = 018

PCN:OG246P1

DEPARTMENT OF THE INTERIOR

PAGE: 1

RUN TIME:12:41:21

BUREAU OF LAND MANAGEMENT

RUN DATE: 3/27/96

STATE: ARIZONA

MTR INFORMATION REPORT

MDTY	MER	TWP	RNG	SEC	SRVY CASE TYPE	SRVY ACTION NUMB	SRVY SUFF	CASE SUBDIVISION ACRES	CASE TYPE	C
	14	29 N	17 W	18	L			3,4;	311111	\
	\	AZA	13820		CLOS			1359.350		\
	\				A			E2SW,NE;		\
	\				L			1,2;		\
	\	AZA	13820A					1199.730		\
	\				A			E2NW,SE;		\
	\	AZA	25419		A			NW;	380913	\
	\				AUTH			4.000		\
	\	AZA	25562		A			NW;		\
	\							2.000		\
	\	AZA	27790		A			NW;		\
	\							5.000		\

END OF 66

mat

GEOGRAPHIC STATE: ARIZONA MERIDIAN: 14 TOWNSHIP: 29-0N RANGE: 17-0W

SEC	SUBDIVISION	MIR_X-REFERENCE	NUMBER/TYPE/DISPOSITION/ACRES	PROPRIETOR/INTEREST/RELATIONSHIP
2	SENE,E2SE	14 27-0N 17-0W	CASE: AZA 006447	CITIZENS UTIL RURAL 100.00000% HOLDER
2	LOT 1	14 27-0N 18-0W	TYPE: 286203 ROW-TEL & TELEG, FL	
14	E2E2E2	14 28-0N 17-0W	DISP: AUTHORIZED 02/28/91	
26	E2E2E2	14 30-0N 17-0W	ACRS: 00012.670	
2	E2E2	14 27-0N 17-0W	CASE: AZA 006742	CITIZENS UTIL CO 100.00000% HOLDER/BILLEE
14	E2E2	14 27-0N 18-0W	TYPE: 285001 ROW-PWR FACILITIES	
26	E2E2	14 28-0N 17-0W	DISP: AUTHORIZED 05/18/72	
		14 30-0N 17-0W	ACRS: 00012.620	
10	S2SESESE	14 16-0N 13-0W	CASE: AZA 008177	MOHAVE CNTY BD SUPV 100.00000% LESSEE
		14 17-0N 18-0W	TYPE: 240006 R&PP CLASS	
		14 18-0N 21-0W	DISP: AUTHORIZED 06/08/75	
		14 19-0N 19-0W	ACRS: 00060.000	
		14 19-0N 20-0W		
		14 20-0N 17-0W		
		14 21-0N 17-0W		
		14 21-0N 19-0W		
		14 23-0N 13-0W		
		14 23-0N 18-0W		
		14 24-0N 14-0W		
10	S2SESESE	14 16-0N 13-0W	CASE: AZA 00817701	MOHAVE CNTY BD SUPV 100.00000% LESSEE
		14 17-0N 18-0W	TYPE: 291200 R AND PP LEASE	
		14 18-0N 21-0W	DISP: CLOSED 07/28/95	
		14 19-0N 19-0W	ACRS: 00060.000	
		14 19-0N 20-0W		
		14 20-0N 17-0W		
		14 21-0N 17-0W		
		14 21-0N 19-0W		
		14 23-0N 13-0W		
		14 23-0N 18-0W		
		14 24-0N 14-0W		
22	ALL		CASE: AZA 010370	NARECO CORP 100.00000% LESSEE
24	ALL		TYPE: 311111 O&G LSE NONCOMP PUB	
26	ALL		DISP: CLOSED 03/01/85	
34	ALL		ACRS: 02560.000	
2	S2N2,S2		CASE: AZA 010371	NARECO CORP 100.00000% LESSEE
2	LOT 1-4		TYPE: 311111 O&G LSE NONCOMP PUB	
10	ALL		DISP: CLOSED 03/01/85	
12	ALL		ACRS: 02559.600	
14	ALL			

 GEOGRAPHIC STATE: ARIZONA MERIDIAN: 14 TOWNSHIP: 29-0N RANGE: 17-0W

SEC	SUBDIVISION	MIR_X-REFERENCE	NUMBER/TYPE/DISPOSITION/ACRES	PROPRIETOR/INTEREST/RELATIONSHIP
5	S2N2,S2		CASE: AZA 010896	RESOURCES INTL CORP 100.00000% LESSEE
5	LOT 1-4		TYPE: 358201 NATL PARK SERVICE A DISP: CLOSED 03/17/86 ACRS: 00643.000	
8	ALL		CASE: AZA 010897	RESOURCES INTL CORP 100.00000% LESSEE
			TYPE: 358201 NATL PARK SERVICE A DISP: CLOSED 03/17/86 ACRS: 00640.000	
20	NE, SW		CASE: AZA 013819	BASIC EARTH SCIENCE 100.00000% LESSEE
28	NE, SE		TYPE: 311111 O&G LSE NONCOMP PUB	
30	E2SW, NE		DISP: CLOSED 03/03/86	
30	LOT 3,4		ACRS: 01279.310	
32	NE, SW			
20	NW, SE		CASE: AZA 013819A	CHEROKEE PROPERTIES 100.00000% LESSEE
28	NW, SE		TYPE: 311111 O&G LSE NONCOMP PUB	
30	E2NW, SE		DISP: CLOSED 09/12/91	
30	LOT 1,2		ACRS: 01279.530	
32	NW, SE			
4	S2NE, SW		CASE: AZA 013820	BASIC EARTH SCIENCE 100.00000% LESSEE
4	LOT 1,2		TYPE: 311111 O&G LSE NONCOMP PUB	
9	W2SW		DISP: CLOSED 01/01/86	
17	NE, SW		ACRS: 01359.350	
18	E2SW, NE			
18	LOT 3,4			
19	NE			
29	NE			
4	S2NW, SE		CASE: AZA 013820A	CHEROKEE PROPERTIES 100.00000% LESSEE
4	LOT 3,4		TYPE: 311111 O&G LSE NONCOMP PUB	
9	N2NW, SWNW		DISP: CLOSED 12/01/86	
17	NW, SE		ACRS: 01199.730	
18	E2NW, SE			
18	LOT 1,2			
29	N2SE, SWSE			
2	W2W2W2	14 30-0N 17-0W	CASE: AZA 017637	NOHAVE CNTY BD SUPV 100.00000% HOLDER
10	E2E2E2		TYPE: 281001 ROW-ROADS	
14	W2W2W2		DISP: AUTHORIZED 05/11/82	
22	E2E2E2		ACRS: 00048.790	
26	W2W2W2			
34	NENENE			

N/A

N/A

GEOGRAPHIC STATE: ARIZONA MERIDIAN: 14 TOWNSHIP: 29-0N RANGE: 17-0W

SEC	SUBDIVISION	MIR_X-REFERENCE	NUMBER/TYPE/DISPOSITION/ACRES	PROPRIETOR/INTEREST/RELATIONSHIP
2	SWNW,W2SW	14 30-0N 17-0W	CASE: AZA 017637B TYPE: 282201 ROW-ROADS UNDER RS DISP: AUTHORIZED 05/11/82 ACRS: 00048.790	MOHAVE CNTY BD SUPV 100.00000% PERMITTEE
2	LOT 4			
10	E2E2E2			
14	W2W2W2			
22	E2E2E2			
26	W2W2W2			
34	NENENE			
34	NENW		CASE: AZA 019078 TYPE: 286001 ROW-COMM SITE-FLPMA DISP: CLOSED 02/19/86 ACRS: 00000.200	CITIZENS UTIL RURAL 100.00000% APPLICANT
*35	S2	14 28-0N 16-0W 14 29-0N 16-0W	CASE: AZA 020637PT TYPE: 220100 EX-BLM SEC 206, FLP DISP: AUTHORIZED 01/16/87 ACRS: 02238.320	BLM ARIZONA SO 100.00000% ADMIN MGT ENT
002	ALL	14 25-0N 19-0W	CASE: AZA 021194FD	BLM KINGMAN RA 100.00000% ADMIN MGT ENT
010	ALL	14 25-0N 20-0W	TYPE: 220100 EX-BLM SEC 206, FLP	
012	ALL	14 26-0N 18-0W	DISP: CLOSED 05/14/87	
014	ALL	14 26-0N 19-0W 14 27-0N 19-0W 14 27-0N 20-0W 14 27-0N 21-0W 14 30-0N 17-0W	ACRS: 17464.790	
5	ALL		CASE: AZA 021359 TYPE: 358201 NATL PARK SERVICE A DISP: CLOSED 11/24/89 ACRS: 00640.000	BERRIDGE WILLIAM C 100.00000% APPLICANT
8	ALL		CASE: AZA 021360 TYPE: 358201 NATL PARK SERVICE A DISP: CLOSED 11/24/89 ACRS: 00640.000	BERRIDGE WILLIAM C 100.00000% APPLICANT
5	ALL		CASE: AZA 021366 TYPE: 358201 NATL PARK SERVICE A DISP: CLOSED 02/06/91 ACRS: 01280.000	STAR EXP AND MIN INC 100.00000% APPLICANT
8	ALL			
34	N2NE,NENW		CASE: AZA 021635 TYPE: 286001 ROW-COMM SITE-FLPMA DISP: AUTHORIZED 06/12/86 ACRS: 00002.370	MOHAVE CNTY BD SUPV 100.00000% HOLDER

* = REJECTED/SEGREGATED/ASSIGNED-OUT

 GEOGRAPHIC STATE: ARIZONA MERIDIAN: 14 TOWNSHIP: 29-0N RANGE: 17-0W

SEC	SUBDIVISION	MIR	X-REFERENCE	NUMBER/TYPE/DISPOSITION/ACRES	PROPRIETOR/INTEREST/RELATIONSHIP
26	SWSW, NWSW, SWNW, NWNW	14	27-0N 17-0W	CASE: AZA 022277	CITIZENS UTIL RURAL 100.00000% HOLDER
		14	27-0N 18-0W	TYPE: 286203 ROW-TEL & TELEG, FL	
		14	28-0N 17-0W	DISP: AUTHORIZED 01/05/87	
				ACRS: 00017.910	
22	SESESE			CASE: AZA 022299	CITIZENS UTIL CO 100.00000% HOLDER/BILLEE
26	NWNWNW			TYPE: 285003 ROW-POWER TRANS, FLP	
				DISP: AUTHORIZED 09/15/86	
				ACRS: 00000.030	
36	ALL	14	1-0S 10-0E	CASE: AZA 022448PT	BLM ARIZONA SO 100.00000% ADMIN NGT ENT
		14	5-0N 2-0E	TYPE: 221006 EX-STATE SEC 206, F	
		14	11-0N 11-0W	DISP: AUTHORIZED 05/12/87	
		14	11-0N 15-0W	ACRS: 42694.470	
		14	12-0N 14-0W		
		14	12-0N 15-0W		
		14	12-0N 16-0W		
		14	13-0N 13-0W		
		14	13-0N 14-0W		
		14	13-0N 15-0W		
		14	13-0N 16-0W		
		14	14-0N 12-0W		
		14	15-0N 10-0W		
		14	15-0N 13-0W		
		14	16-0N 10-0W		
		14	16-0N 13-0W		
		14	16-2N 12-0W		
		14	17-0N 12-0W		
		14	17-0N 13-0W		
		14	17-0N 14-0W		
		14	18-0N 13-0W		
		14	19-0N 19-0W		
		14	19-0N 20-0W		
		14	20-0N 20-0W		
		14	20-0S 21-0E		
		14	21-0N 17-0W		
		14	21-0N 20-0W		
		14	21-0S 18-0E		
		14	21-0S 21-0E		
		14	21-0S 22-0E		
		14	22-0N 19-0W		
		14	22-0N 20-0W		
		14	22-0N 21-0W		
		14	22-0S 21-0E		
		14	23-0N 17-0W		
		14	23-0N 20-0W		
		14	24-0N 16-0W		
		14	24-0N 17-0W		
		14	24-0N 18-0W		

GEOGRAPHIC STATE: ARIZONA MERIDIAN: 14 TOWNSHIP: 29-0N RANGE: 17-0W

SEC	SUBDIVISION	MIR_X-REFERENCE	NUMBER/TYPE/DISPOSITION/ACRES	PROPRIETOR/INTEREST/RELATIONSHIP
		14 24-0N 21-0W		
		14 25-0N 15-0W		
		14 25-0N 16-0W		
		14 25-0N 18-0W		
		14 25-0N 19-0W		
		14 25-0N 21-0W		
		14 26-0N 18-0W		
		14 26-0N 21-0W		
		14 27-0N 17-0W		
		14 27-0N 19-0W		
		14 27-0N 21-0W		
		14 28-0N 15-0W		
		14 28-0N 16-0W		
		14 28-0N 17-0W		
		14 28-0N 18-0W		
		14 28-0N 20-0W		
		14 29-0N 15-0W		
		14 30-0N 15-0W		
		14 30-0N 16-0W		
35	S2 EXCEPT M&B	14 25-0N 21-0W	CASE: AZA 022539PT	BLM ARIZONA SO 100.00000% ADMIN MGT ENT
		14 25-0N 22-0W	TYPE: 220100 EX-BLM SEC 206, FLP	
		14 26-0N 20-0W	DISP: AUTHORIZED 07/16/87	
		14 26-0N 21-0W	ACRS: 27426.890	
		14 28-0N 16-0W		
		14 28-0N 17-0W		
		14 29-0N 15-0W		
		14 29-0N 16-0W		
		14 30-0N 15-0W		
		14 30-0N 16-0W		
24	SESE	14 29-0N 15-0W	CASE: AZA 023304	MOHAVE CNTY BD SUPV 100.00000% HOLDER
26	SESE	14 29-0N 16-0W	TYPE: 281001 ROW-ROADS	
			DISP: AUTHORIZED 09/08/88	
			ACRS: 00077.000	
14	ALL		CASE: AZA 023424	UNKNOWN 100.00000% PARTY-IN-INTE
			TYPE: 360312 MIN MAT UNAUTH USE-	
			DISP: PENDING 07/12/88	
			ACRS: 00640.000	
9	W2		CASE: AZA 023481	KNIGHT DAN 100.00000% CLAIMANT
			TYPE: 380910 SURFACE MGT-PLAN	
			DISP: PENDING 08/25/88	
			ACRS: 00001.000	

GEOGRAPHIC STATE: ARIZONA MERIDIAN: 14 TOWNSHIP: 29-0N RANGE: 17-0W

SEC	SUBDIVISION	MTR_X-REFERENCE	NUMBER/TYPE/DISPOSITION/ACRES	PROPRIETOR/INTEREST/RELATIONSHIP
014	SESW		CASE: AZA 023540 TYPE: 360413 COMMUNITY PIT-ALL DISP: AUTHORIZED 08/11/92 ACRS: 00001.000	COOK JIM 100.00000% PERMITTEE
25	ALL		CASE: AZA 023598PT TYPE: 220100 EX-BLM SEC 206, FLP DISP: CLOSED 10/05/92 ACRS: 00640.000	EVERSOLE WILLIAN 100.00000% APPLICANT
26	NENENENE		CASE: AZA 023615 TYPE: 287001 ROW-WATER FACILITY DISP: AUTHORIZED 05/02/95 ACRS: 00002.500	LAKE MEAD COMMUNITY 100.00000% HOLDER/BILLEE
34	NENW		CASE: AZA 024023 TYPE: 286001 ROW-COMM SITE-FLPMA DISP: AUTHORIZED 05/16/91 ACRS: 00000.230	NOHAVE CONN COLLEGE 100.00000% HOLDER/BILLEE
14	SWSE		CASE: AZA 025287 TYPE: 361113 NEGOTIATES SALES-AL DISP: AUTHORIZED 05/21/91 ACRS: 00010.000	HANES GARY 100.00000% PERMITTEE
18	NW	N/A	CASE: AZA 025419 TYPE: 380913 SURFACE MGT-NOTICE DISP: AUTHORIZED 01/30/90 ACRS: 00004.000	FAYRO MINING 100.00000% OPERATOR
10	NW		CASE: AZA 025513 TYPE: 380913 SURFACE MGT-NOTICE DISP: AUTHORIZED 05/19/90 ACRS: 00005.000	STINSON JACK 100.00000% OPERATOR
14	SWSE		CASE: AZA 025543 TYPE: 360513 COMMON USE AREA-ALL DISP: AUTHORIZED 07/31/91 ACRS: 00001.000	COLEMAN HENRY W 100.00000% APPLICANT
18	NW	N/A	14 29-0N 18-0W CASE: AZA 025562 TYPE: 380913 SURFACE MGT-NOTICE DISP: AUTHORIZED 01/30/91 ACRS: 00002.000	ROBERTS PAUL L 100.00000% OPERATOR

GEOGRAPHIC STATE: ARIZONA MERIDIAN: 14 TOWNSHIP: 29-0N RANGE: 17-0W

SEC	SUBDIVISION	MIR_X-REFERENCE	NUMBER/TYPE/DISPOSITION/ACRES	PROPRIETOR/INTEREST/RELATIONSHIP
22	NE		CASE: AZA 025935 TYPE: 380913 SURFACE MGT-NOTICE DISP: AUTHORIZED 10/02/91 ACRS: 00005.000	BAHDE CLARENCE M 100.00000% OPERATOR
004 009 016 020	PART NWNW W2 N2	14 30-0N 17-0W	CASE: AZA 027150 TYPE: 380913 SURFACE MGT-NOTICE DISP: AUTHORIZED 08/08/92 ACRS: 00001.000	GRANGES INC 100.00000% OPERATOR
6 6 7 *07	S2NE, SENW, E2SW, SE LOT 1-7 E2, E2W2 LOT 1-4	14 30-0N 17-0W	CASE: AZA 027203 TYPE: 358201 NATL PARK SERVICE A DISP: CLOSED 11/15/94 ACRS: 01754.670	GRANGES INC 100.00000% APPLICANT
5 5 8	S2N2, S2 LOT 1-4 ALL	14 30-0N 17-0W	CASE: AZA 027204 TYPE: 358201 NATL PARK SERVICE A DISP: CLOSED 11/15/94 ACRS: 01763.000	GRANGES INC 100.00000% APPLICANT
14	NENENENENE		CASE: AZA 027300 TYPE: 286203 ROW-TEL & TELEG, FL DISP: AUTHORIZED 01/04/93 ACRS: 00000.020	CITIZENS UTIL RURAL 100.00000% HOLDER
12	S2SWSW		CASE: AZA 027354 TYPE: 292803 UNAUTHORIZED OCCUPA DISP: CLOSED 05/04/95 ACRS: 00020.000	MATTHEWS WILLIAM 100.00000% PARTY-IN-INTE
12	SWSWSWSW		CASE: AZA 027701 TYPE: 285009 UNAUTH ACT-ROW-PWR DISP: CLOSED 03/22/93 ACRS: 00000.030	CITIZENS UTIL CO 100.00000% PARTY-IN-INTE
12	SWSWSW		CASE: AZA 027753 TYPE: 285003 ROW-POWER TRANS, FLP DISP: CLOSED 07/14/93 ACRS: 00000.030	CITIZENS UTIL CO 100.00000% APPLICANT
18	NW		CASE: AZA 027790 TYPE: 380913 SURFACE MGT-NOTICE DISP: AUTHORIZED 05/01/93 ACRS: 00005.000	ROBERTS PAUL L 100.00000% OPERATOR

* = REJECTED/SEGREGATED/ASSIGNED-OUT


 GEOGRAPHIC STATE: ARIZONA MERIDIAN: 14 TOWNSHIP: 29-0N RANGE: 17-0W

SEC	SUBDIVISION	MIR_X-REFERENCE	NUMBER/TYPE/DISPOSITION/ACRES	PROPRIETOR/INTEREST/RELATIONSHIP
024	ALL		CASE: AZA 027791	ROBERTS PAUL L 100.00000% OPERATOR
036	ALL		TYPE: 380913 SURFACE MGT-NOTICE DISP: AUTHORIZED 05/01/93 ACRS: 00005.000	
016	NWNWNW		CASE: AZA 028215	GRANGES INC 100.00000% OPERATOR
016	SWSWSW		TYPE: 380913 SURFACE MGT-NOTICE	
020	NENENE		DISP: AUTHORIZED 10/28/93	
021	SWSWSW		ACRS: 00000.600	
24	SESE	14 29-0N 15-0W	CASE: AZA 028734	TRUXTON CANYON AGCY 100.00000% APPLICANT
26	SESE	14 29-0N 16-0W	TYPE: 280502 ROW-FEDERAL BIA DISP: PENDING 08/26/94 ACRS: 00121.350	
34	N2NE,NENW		CASE: AZA 029229	MOHAVE CELLULAR LTD 100.00000% APPLICANT
			TYPE: 286001 ROW-COMM SITE-FLPMA DISP: PENDING 08/01/95 ACRS: 00002.370	

TOWNSHIP 29 NORTH RANGE 17 WEST OF THE GILA AND SALT RIVER MERIDIAN, ARIZONA

MOHAVE COUNTY

STATUS OF PUBLIC DOMAIN
LAND AND MINERAL TITLES



INDEX TO SEGREGATED TRACTS				
RESURVEY TRACT NO.	ORIGINAL SURVEY			
	T	R	SEC	SUBDIVISION

FOR ORDERS EFFECTING DISPOSAL OR USE OF UNIDENTIFIED LANDS WITHDRAWN FOR CLASSIFICATION, MINERALS, WATER AND/OR OTHER PUBLIC PURPOSES, REFER TO INDEX OF MISCELLANEOUS DOCUMENTS.

DIST. NO. 2

GRAZING DIST. NO. 2

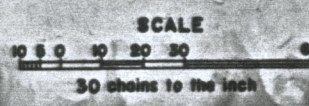
All Lands within 6 miles of Colo. River W. of 114 Mer. Included in Temp. Wdl. Colo. River survey SO 1/31/1903

A 22299 R/W 5' (Tons)
Sec. 22 SE1/4SE1/4SE1/4 - MBB
Sec. 26 NW1/4NW1/4NW1/4 - MBB

A 22539 WD Recon
Sec 35 (Excepted Pierce Ferry Rd)

PLD 5048 REV WDL SO 1/31/1903 - SEE N.I.
SEC 3, 6

CURRENT TO	BY



WARNING STATEMENT
This plat is the Bureau's Record of Title, and should be used only as a graphic display of the township survey data. Records herein do not reflect title changes which may have been effected by lateral movements of rivers or other bodies of water. Refer to the original surveys for official survey information.

Lot 35°50'57"N
Long. 114°03'45"W

T. 29N
R. 17W